



**PT Multimas Nabati Asahan, Kuala Tanjung**  
Traceability Summary - Supplies January 2025 - December 2025

Refinery Details					
Parent Name	Refinery Name	RSPO Status	Latitude	Longitude	Address
Wilmar International Ltd	PT Multimas Nabati Asahan, Kuala Tanjung	Yes - MB;SG	3.369570°	99.441420°	JL Access Road Dusun Sono, Desa Lalang, Kecamatan Medang Deras, Kabupaten Batu Bara, Sumatera Utara 21258, Indonesia

**Supplying mills (direct) according to region**

	Palm	Lauric
Aceh	13	8
North Sumatra	89	77
Riau	1	2
South Sumatra	4	1
<b>Total</b>	<b>107</b>	<b>88</b>

**Traceability to Mill**

	Palm	Lauric
Traceable to Mill	100.0%	100.0%
Unknown	0.0%	0.0%

**Traceability to Plantation**

	Palm	Lauric
Traceable to Plantation	92.9%	91.1%
Unknown	7.1%	8.9%

**No of Suppliers**

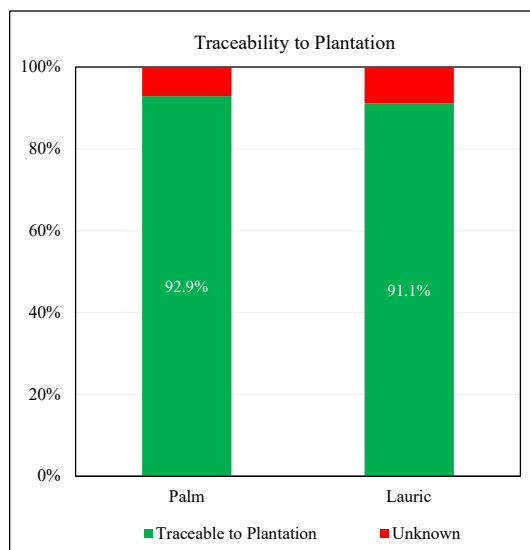
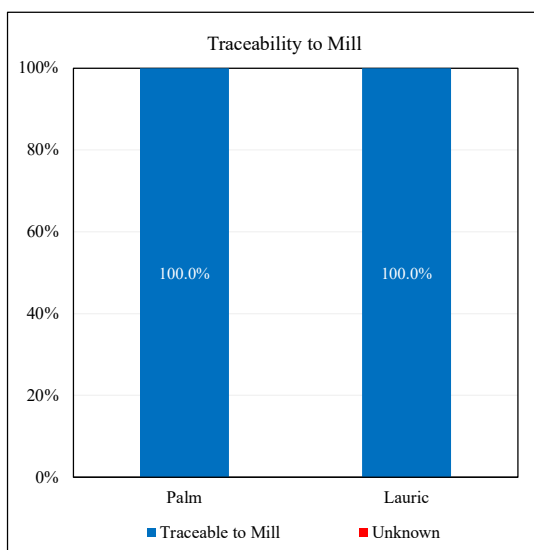
	Palm	Lauric
Wilmar owned mill	5	5
Supplying mills (direct)	102	83
Wilmar refineries	1	1
Others(refiners/traders/bulkers)	0	8

**Volume Percentage**

	Palm	Lauric
Wilmar owned mill	11.7%	11.9%
Supplying mills (direct)	83.3%	75.5%
Wilmar refineries	5.0%	3.3%
Others(refiners/traders/bulkers)	0.0%	9.3%

**No of Certified Mills**

	Palm	Lauric
RSPO	19	8





**PT Multimas Nabati Asahan, Kuala Tanjung**  
(January 2025 - December 2025)

**List of Wilmar's own mills**

Parent company	Palm Oil Mill	UML ID	RSPO Status	Latitude	Longitude	Address	Palm	Lauric
Wilmar International Ltd	Agrindo Indah Persada 1	PO1000004243	No	2.778670°	99.393430°	Ds.Bandar Pasir Mandoge, Kec.B.Pasir Mandoge, Asahan North Sumatra	x	x
Wilmar International Ltd	Daya Labuhan Indah 1	PO1000008161	No	2.151170°	99.991170°	Ds.Kampung Pangkatan, Kec.Pangkatan,Lab.Batu, North Sumatra	x	x
Wilmar International Ltd	Daya Labuhan Indah 2	PO1000002132	Yes - IP;MB	2.286110°	100.140830°	Sei Tampang Village, Sub District of Bilah Hilir, District of Labuhan Batu, North Sumatra	x	x
Wilmar International Ltd	Multimas Nabati Asahan	PO1000017058	No	3.368970°	99.443120°	Aces Road Dusun IV, Ds. Kuala Tanjung, Kec. Sei Suka, Kab. Batu Bara, North Sumatra	x	x
Wilmar International Ltd	Perkebunan Milano (Aek Batu)	PO1000004493	No	1.850580°	100.145700°	Dsn.Aek Batu, Ds.Asam Jawa, Kec.Torgamba,Lab.Batu Selatan, North Sumatra	x	x

**List of supplying mills (direct)**

Parent company	Palm Oil Mill	UML ID	RSPO Status	Latitude	Longitude	Address	Palm	Lauric
Aathi Bagawathi Manufacturing Sdn Bhd	Abdi Budi Mulia I	PO1000004269	No	2.051270°	100.252340°	Ds. Teluk Panji, Kec. Kampung Rakyat, Lab. Batu Selatan North Sumatra	x	x
Aathi Bagawathi Manufacturing Sdn Bhd	Abdi Budi Mulia II	PO1000008154	No	2.112720°	100.273110°	Ds. Tanjung Mulia, Kec. Kampung Rakyat, Lab. Batu Selatan North Sumatra	x	x
Agro Jaya Perdana	Harkat Sejahtera	PO1000004203	Yes - MB	3.065020°	99.428270°	Ds. Pengkolan, Kec. Bosar Maligas, Simalungun, North Sumatra	x	
Agro Serasi Lestari	Agro Serasi Lestari	PO1000008388	No	2.706553°	99.617973°	Simpang Maimang, Rahuning II, Kec. Rahuning, Asahan, North Sumatra	x	x
Anglo-Eastern Plantations Plc	Hijau Pryan Perdana	PO1000017680	No	2.462286°	100.271139°	Desa Sei Rakyat Kecamatan Panai Tengah Kabupaten Labuhan Batu, North Sumatra		x
Anglo-Eastern Plantations Plc	Tasik Raja	PO1000004476	No	1.669610°	100.161530°	Ds. Bukit Tujuh, Kec. Torgamba, Lab. Batu Selatan, North Sumatra	x	x
Anglo-Eastern Plantations Plc	United Kingdom Indonesia Plantations	PO1000004344	No	3.493980°	98.397000°	Ds. Blangkahan, Kec. Kuala, Langkat, North Sumatra	x	x
Anugerah Makmur Jaya	Anugerah Makmur Jaya	PO1000020055	No	3.321149°	99.127838°	Jl. Kutilang Link VI, Kel. Bulian, Kec. Bajenis, Kab. Tebing Tinggi, Sumatera Utara		x
Asam Jawa	Asam Jawa	PO1000004500	No	1.900060°	100.186610°	Ds.Pangarungan, Kec.Torgamba, Labuhan Batu Selatan, North Sumatra	x	x
Bakrie Sumatera Plantations	Bakrie Sumatera Plantation (Unit Sumut 1 Kisanan POM)	PO1000000184	No	3.040750°	99.581440°	Ds. Sei Balai, Kec. Sei Balai, Batubara, North Sumatra	x	x
Bakrie Sumatera Plantations	Graha Dura Leidong Prima	PO1000004217	No	2.583630°	99.782470°	Ds.Sukarame Baru, Kel.Aek Kanopan, Kec.Kuala Hulu, Lab.Batu Utara, North Sumatra	x	x
Betami	Betami	PO1000014950	No	4.285444°	98.098500°	Desa Alur Manis, Kec. Alur Manis, Kab. Aceh Tamiang, Aceh	x	
Bivu Ivas Malela	Bivu Ivas Malela	PO1000013517	No	3.280242°	99.289290°	Ds. Tanjung Kasau, Kec. Sei Suka, Kab. Batubara, North Sumatra	x	
BOSS	Bersama Oesaha Saragih Sejahtera	PO1000011263	No	3.209528°	98.884364°	Jl. Besar Nagori Dolok, Damakitang, Silou Kahaen, Kab. Simalungun, North Sumatra	x	
Buana Sawit Indah	Buana Sawit Indah	PO1000008217	No	3.142580°	99.511030°	Ds. Petatal, Kec. Talawi, Kab. Batubara, North Sumatra	x	x
Bumi Tamiang Sentosa	Bumi Tamiang Sentosa	PO1000015298	No	4.152583°	97.974167°	Ds. Lubuk Daung, Tebing Tinggi, Tengkulun, Kab. Aceh Tamiang, Aceh	x	x
Cargill Incorporated	Hindoli (PKS Mukut)	PO1000003254	Yes - IP	-2.441389°	104.419444°	Ds. Mukut, Parit 7, Kec. Pulau Rimau, Banyuasin, South Sumatra	x	
Cargill Incorporated	Hindoli (PKS Sei Lilin)	PO1000000058	Yes - IP	-2.608100°	104.125250°	Ds.Pinang Banjar, Kec.Sungai Lilin, Musi Banyuasin, South Sumatra	x	
Cinta Raja	Cinta Raja	PO1000004307	No	3.217000°	98.780990°	Ds.Silinda, Kec.Bangun Purba, Deli Serdang, North Sumatra	x	x
Cinta Raja	Sumber Bumi Sawit Jadi Jaya	PO1000010030	No	2.802500°	99.202500°	Nagori Buntu Bayu, Kec. Hatonduhan, Kab. Simalungun, North Sumatra	x	x
Cisadane Sawit Raya	Cisadane Sawit Raya	PO1000004153	No	2.242980°	100.191750°	Ds.Sei Tampang, Kec.Bilah Hilir, Negeri Lama, Lab.Batu, North Sumatra	x	x
Cisadane Sawit Raya	Samukti Karya Lestari	PO1000016676	No	1.372279°	98.928110°	Kel. Muara Ampolu, Kec. Muara Batangtoru, Kab. Tapanuli Selatan, Sumatera Utara	x	x
Citra Indah Pertiwi	Citra Indah Pertiwi	PO1000004270	No	2.072350°	100.010250°	Kec. Bilah Hulu, Kab. Labuhan Batu, South Sumatra	x	x
Dalanta Marsada Sukses	Dalanta Marsada Sukses	PO1000016970	No	2.124278°	98.292240°	Simpang III Lae, Ds. Sitabeak, Kec. Sirandorung, Kab. Tapteng, North Sumatra	x	x
Ensem Lestari	Tenera Lestari	PO1000004285	No	3.163917°	99.482383°	Ds.Kwala Gunung, Kec.Lima Puluh, Batubara, North Sumatra	x	
Ensem Lestari Jaya	Ensem Lestari Jaya (Nagan Raya)	PO1000010262	No	4.034180°	96.474950°	Dusun Batee Puteh, Desa Lamie, Kec. Darul Makmur, Kab. Nagan Raya, Aceh	x	
Ensem Sawita	Ensem Sawita	PO1000009019	No	4.566010°	97.916600°	Ds.Aramiyah, Kec.Birem Bayeun, Aceh Timur, Aceh	x	
Era Cipta	Nauli Sawit	PO1000005145	No	2.084090°	98.312220°	Ds.Bajamas, Kec.Sirandorung,Tapanuli Tengah, North Sumatra	x	x
Era Karya	Arya Rama Persada	PO1000008214	No	3.099350°	99.594730°	Desa Perjuangan Kec. Sei Balai Kab. Batubara, North Sumatra	x	x
Fajar Baizuri	Fajar Baizuri & Brothers	PO1000004565	No	4.116180°	96.442560°	Ds.Alue Bata, Kec.Kuala, Nagan Raya, Aceh	x	
Hatonduhan Dearma Sawita	Hatonduhan Dearma Sawita	PO1000014951	No	2.806500°	99.193944°	Ds. Buntu Bayu, Kec. Hatonduhan, Kab. Simalungun, North Sumatra	x	x
Herfinta Farm & Plantation	Herfinta Farm & Plantation	PO1000004496	No	1.854070°	100.165780°	Ds.Aek Batu, Kec.Torgamba, Lab.Batu Selatan North Sumatra	x	x
Indah Group	Huta Bayu Marsada	PO1000004200	No	3.063820°	99.333630°	Ds.Bahal Batu, Kec.Huta Bayu Raja, Simalungun North Sumatra	x	x
Jaya Baru Pratama	Jaya Baru Pratama	PO1000004563	No	4.065220°	98.217830°	Kel.Pangkalan Batu, Kec.Brandan Barat, Langkat, North Sumatra	x	
Jiur Asahan Makmur	Jiur Asahan Makmur		No	2.666039°	99.609733°	Desa Lobu Jiur, kecamatan Aek Kuasan, Kabupaten Asahan, Provinsi Sumatera Utara	x	
Juliprima Kentjana	Juliprima Kentjana	PO1000017060	No	4.432613°	95.916821°	Jl. Banda Aceh - Meulaboh, Desa Pasie Timon, Kecamatan Teunom, Kabupaten Aceh Jaya, Provinsi Aceh	x	x
Karya Pratama Niagajaya	Karya Pratama Niagajaya	PO1000004289	No	3.316390°	99.31780°	Ds.Tg.Seri, Kec.Sei Suka, Batubara, North Sumatra	x	x
Khurnia Sawit Jaya	Khurnia Sawit Jaya	PO1000020059	No	1.717900°	100.218790°	Ds. Aek Raso, Afdeling Tujuh, Kec. Torgamba, Kab. Labuhan Batu Selatan, North Sumatra	x	
Kuala Mas	Kuala Mas Sawit Abadi	PO1000004489	No	1.812330°	100.024370°	Ds.Mampang, Kec.Kota Pinang, Lab.Batu Selatan, North Sumatra	x	
Kuala Mas	Kwala Intan Sawit Selatan	PO1000004205	No	2.464100°	99.638210°	Ds.Damuli, Kec.Kualuh Selatan, Lab.Batu Utara, North Sumatra	x	

Kurnia Mitra Sawit	Kurnia Mitra Sawit	PO1000008194	No	2.408880°	99.696710°	Desa Terangbulan Kecamatan Aeknatas, Labuhanbatu Utara, North Sumatra	x	x
M.P. Evans	Pangkatan Indonesia	PO1000000283	Yes - MB	2.103050°	99.947660°	Ds. Pangkatan, Kec. Pangkatan, Labuhan Batu, North Sumatra	x	x
Mahato Inti Sawit	Mahato Inti Sawit	PO1000011910	No	1.373651°	100.299131°	Jl. Raya Mahato, KM 27 Ds. Mahato, Kec. Tambusai, Kab. Rokan Hulu, Riau	x	x
Mahitala Inggeng Gemah	Merbaujaya Indahraya (Pulo Jantan)	PO1000004161	No	2.283880°	99.780300°	Ds.Pulo Jantan, Kec.Na.IX-X, Lab.Batu Utara, North Sumatra	x	x
Maju Indo Raya	Maju Indo Raya	PO1000004461	No	1.409320°	98.858250°	Ds.Rianiate, Kec.Batang Toru, Tapanuli Selatan, North Sumatra	x	x
Mewah Group	Kencana Inti Perkasa	PO1000008165	No	2.321700°	99.734520°	Bangun Rejo Na IX-X, Labuhan Batu Utara, North Sumatra	x	x
Mewah Group	Simpang Kanan Lestarindo	PO1000004495	No	1.851430°	100.295580°	Ds.Simpang Kanan, Kec.Simpang Kanan, Rokan Hilir, Riau	x	x
Mitra Agung Sawita Sejati	Mitra Agung Sawita Sejati	PO1000004288	No	3.296750°	99.305861°	Huta I Bandar Sakti, Bandar Tinggi, Simalungun, North Sumatra	x	x
Mitra Niaga Sejati Jaya	Mitra Niaga Sejati Jaya	PO1000004562	No	4.053180°	98.136280°	Dsn IV Bukit Pelita, Ds.Bukit Selamat, Kec.Besitang.Langkat, North Sumatra	x	x
Mitra Sawit Perkasa	Mitra Sawit Perkasa	PO1000020028	No	1.880778°	100.130750°	Ds. Asam Jawa, South Labuhan Batu Regency, North Sumatra, Indonesia	x	x
Multiagro Sumaterajaya	Multiagro Sumaterajaya (Pulau Dogom)	PO1000006247	No	2.566806°	99.578222°	Ds. Huta Godang, Desa Pulo Dogom, Kec. Kualuh Hulu, Kab. Labuhanbatu Utara, North Sumatra	x	x
Mutiaranusa Agro Sejahtera	Mutiaranusa Agro Sejahtera	PO1000007662	No	2.264850°	99.764030°	Aek Kota Batu, Labuhan Batu Utara, North Sumatra	x	x
Nafasindo	Nafasindo	PO1000004197	No	2.435940°	97.915290°	Ds.Rimo, Kec.Gunung Meriah, Aceh Singkil, Aceh	x	x
NAGAMAS	Lingga Tiga Sawit	PO1000008152	No	2.014435°	99.879679°	Ds.Sigambal, Kec.Rantau Selatan, Lab.Batu Utara, North Sumatra.	x	x
Padasa Enam Utama	Padasa Enam Utama (Teluk Dalam)	PO1000004142	No	2.852222°	99.673389°	Ds.Teluk Dalam, Kec.Teluk Dalam, Asahan, North Sumatra	x	x
Parasawita	Parasawita	PO1000010064	No	4.354966°	98.152547°	Jalan Kuala Simpang - Seruway, Peukan Seruway, Kab. Aceh Tamiang, Aceh	x	x
Perkebunan Sumatera Utara	Perkebunan Sumatera Utara (Tanjung Kasau)	PO1000005212	No	3.301000°	99.276000°	Ds.Tg.Kasau, Kec.Sei Suka, Batubara North Sumatra	x	x
Prima Saurhur Lestari	Prima Saurhur Lestari	PO1000004213	No	3.083040°	99.301820°	Ds. Nagori Pematang Kerasaan, Kec. Bandar, Kab. Simalungun, North Sumatra	x	x
PTPN	Perkebunan Nusantara IV (Aek Torop)	PO1000001565	Yes - IP;MB	1.792780°	100.155830°	Ds.Aek Batu, Kec. Torgamba, Lab. Batu Selatan, North Sumatra	x	x
PTPN	Perkebunan Nusantara IV (Ajamu)	PO1000004202	Yes - MB	2.457180°	100.160650°	Ds. Perkebunan Ajamu, Kec. Panai Hulu, Lab. Batu, North Sumatra	x	x
PTPN	Perkebunan Nusantara IV (Bah Jambi)	PO1000004181	Yes - IP;MB	2.986320°	99.220230°	Ds.Bah Jambi, Kec.Huta Bayu Raja, Simalungun, North Sumatra	x	x
PTPN	Perkebunan Nusantara IV (Dolok Ilir)	PO1000002539	Yes - MB	3.120420°	99.159070°	Ds.Dolok Ilir, Kec.Dolok Batu Nanggar, Simalungun, North Sumatra	x	x
PTPN	Perkebunan Nusantara IV (Kwala Sawit)	PO1000007585	Yes - MB	3.691940°	98.153060°	Ds. Namo Sialang, Kec. Batang Serangan, Kab. Langkat, North Sumatra	x	x
PTPN	Perkebunan Nusantara IV (Mayang)	PO1000004281	Yes - IP;MB	3.033220°	99.333400°	Nagori Mayang, Kec. Bosar Maligas Kab. Simalungun, North Sumatra	x	x
PTPN	Perkebunan Nusantara IV (Pabatu)	PO1000002520	Yes - MB	3.286111°	99.109167°	Ds. Pabatu/Naga, Kec. Tebing Tinggi, Kab. Serdang Bedagai, North Sumatra	x	x
PTPN	Perkebunan Nusantara IV (Pagar Merbau)	PO1000004944	Yes - MB	3.526090°	98.898420°	Ds. Pagar Merbau, Kec. Lubuk Pakam, Kab. Deli, North Sumatra	x	x
PTPN	Perkebunan Nusantara IV (Rambutan)	PO1000004342	Yes - IP	3.351010°	99.169740°	Ds. Pava Bagas, Kec. Tebing Tinggi, Kab. Serdang Bedagai, North Sumatra	x	x
PTPN	Perkebunan Nusantara IV (Sawit Hulu)	PO1000004545	Yes - MB	3.843120°	98.233000°	Ds.Sawit Hulu, Kec.Sawit Seberang, Langkat, North Sumatra	x	x
PTPN	Perkebunan Nusantara IV (Sawit Seberang)	PO1000004540	Yes - MB	3.799600°	98.277130°	Ds.Sawit Seberang, Kec.Sawit Seberang, Langkat, North Sumatra	x	x
PTPN	Perkebunan Nusantara IV (Sei Silau)	PO1000004948	Yes - MB	2.902050°	99.509400°	Ds.Sei Silau, Kec.Buntu Pane, Asahan, North Sumatra	x	x
PTPN	Perkebunan Nusantara IV (Sisumut)	PO1000003112	Yes - MB	1.964030°	100.108170°	Ds.Sisumut, Kec.Kota Pinang, Lab. Batu Selatan, North Sumatra	x	x
Raya Padang Langkat	Raya Padang Langkat (Gebang POM)	PO1000004550	No	3.946470°	98.366100°	Ds. Padang Langkat, Kec. Gebang, Langkat, North Sumatra	x	x
Raya Padang Langkat	Raya Padang Langkat (Sei Musam POM)	PO1000004297	No	3.649851°	98.150141°	Dusun Batu Sembah, Desa Sei Musam, Kecamatan Batang Serangan, Kabupaten Langkat	x	x
Rejeki Abadi Sambosar	Rejeki Abadi Sambosar	PO1000016971	No	3.133699°	98.971027°	Sambosar Raya, Raya Kahean, Kab. Simalungun, North Sumatra	x	x
Rizitia Karva Mandiri	Rizitia Karva Mandiri	PO1000016963	No	2.445077°	98.059689°	Jl. Raya Singkil-Rimo, Ds. Gn. Lagan, Kec. Gn. Meriah, Kab. Aceh Singkil, Aceh	x	x
Runding Putra Persada	Runding Putra Persada	PO1000007625	No	2.462670°	97.939610°	Kec.Singkohor, Kab.Aceh Singkil, Aceh	x	x
Sago Nauli	Sago Nauli	PO1000004387	No	0.469520°	99.226250°	Ds.Sinunukan, Kec.Sinunukan, Madina, North Sumatra	x	x
Sago Nauli	Tri Bahtera Srikandi (Anggoli)	PO1000010811	No	1.538639°	98.984611°	Muara Sibuntuon, Sibabangun, Central Tapanuli, North Sumatra	x	x
Sago Nauli	Tri Bahtera Srikandi (Patiluban Mudik)	PO1000008234	No	0.567528°	99.203306°	Patiluban Mudik, Natal, Mandailing Natal, North Sumatra	x	x
Sago Nauli	Tri Bahtera Srikandi (Sago Nauli)	PO1000004386	No	0.466480°	99.370250°	Ds.Tandikek, Kec.Ranto Baek, Madina, North Sumatra	x	x
Sahabat Sejati Setia Selalu	Sahabat Sejati Setia Selalu	PO1000020081	No	2.830463°	99.466724°	Ds. Lestari, Kec. Buntu Pane, Kab. Asahan, North Sumatera	x	x
Salapian Indo Sawit	Salapian Indo Sawit	PO1000014232	No	3.459490°	98.312960°	Dusun I Ujung Teran, Kelurahan Ujung Teran, Kec. Salapian, Kab. Langkat, North Sumatra	x	x
Samira Makmur Sejahtera	Samira Makmur Sejahtera	PO1000016539	No	3.768172°	96.732178°	Ds. Lama Tuha, Kec. Kuala Batee, Kab. Aceh Barat Daya, Aceh	x	x
Samudera Sawit Nabati	Samudera Sawit Nabati	PO1000004242	No	2.766730°	97.936700°	Ds.Singgersing,Kec.Sultan Daulat,kab.Subulussalam, Aceh	x	x
Sawit Permai Abadi	Sawit Permai Abadi	PO1000004522	No	3.654044°	98.431083°	Dusun Batu Gajah Mancang, Kec. Selesai, Kab. Langkat, North Sumatra	x	x
Sawita Inter Perkasa	Sawita Inter Perkasa	PO1000004129	No	2.799000°	99.441620°	Ds.Sionggang, Kec.Buntu Pane, Asahan, North Sumatra	x	x
Sawitta Unggul Java	Sawitta Unggul Java	PO1000004173	No	2.333470°	100.099470°	Nagri Lama, Kec. Bilah Hilir, Lab. Batu, North Sumatra	x	x
Sawitta Jaya Lau Pakam	Cipta Sawitta Jaya Cemerlang	PO1000016965	No	3.201953°	99.061505°	Desa Dolok Merawan, Kec. Dolok Merawan, Serdang Bedagai, North Sumatra	x	x
Sawitta Jaya Lau Pakam	Sawitta Jaya Lau Pakam	PO1000004312	No	3.260420°	97.965000°	Dsn.Janji Matogu, Ds.Lau Pakam, Kec.Mardingding, Simalungun, North Sumatra	x	x
Sawitta Jaya Lau Pakam	Sawitta Jaya Sejahtera	PO1000016678	No	2.794611°	99.217111°	Huta IV Nagori Buntu Bayu, Kec. Buntu Bayu Hatonduhan, Kab. Simalungun, North Sumatra	x	x
Serbahuta Jaya	Serbahuta Jaya	PO1000004137	No	2.222890°	99.934640°	Ds.Sumber Mulyo, Kec.Merbau,Lab.Batu Utara, North Sumatra	x	x
Serdang Cemerlang	Serdang Cemerlang	PO1000004534	No	3.765770°	98.554970°	Ds.Kota Datar, Kec.Hamparan Perak, Deli Serdang, North Sumatra	x	x
Serdang Hulu	Serdang Hulu	PO1000004332	No	3.349450°	98.494430°	Ds.Tg.Gunung, Kec.Sei Bingei, Langkat, North Sumatra	x	x
Serdang Tengah	Perusahaan Perkebunan dan Pertanian Serdang Tengah	PO1000004339	No	3.395840°	98.855330°	Ds.Paya Kuda, Kec.Galang, Deli Serdang, North Sumatra	x	x
Sinar Pandawa	Sinar Pandawa	PO1000004271	No	2.226278°	100.081908°	Ds.Sennah, Kec.Bilah Hilir, Lab. Batu, North Sumatra	x	x
Sinar Tenera Lestari	Sinar Tenera CV	PO1000004940	No	3.070120°	99.204700°	Jl.Huta III Bah Gunung, Kec.Bandar Hulaan, Simalungun North Sumatra	x	x
Sintong Abadi	Sintong Abadi	PO1000004149	No	2.923900°	99.707370°	Ds.Hessa Air Genting, Kec.Air Batu, Asahan, North Sumatra	x	x
Sintong Abadi	Sirata Rata Alas Tonga	PO1000014952	No	2.266660°	99.624233°	Dusun V, Ds. Simonis, Kec. Aek Batas, Kab. Labuhan Batu Utara, North Sumatra	x	x
Sipef	Eastern Sumatra Indonesia	PO1000000095	Yes - IP	3.012290°	99.235570°	Ds.Bukit Maraja, Kec.Gunung Malela, Simalungun North Sumatra	x	x
Sipef	Tolan Tiga Indonesia	PO1000000099	Yes - IP	2.061380°	100.081220°	Ds.Perlabian, Kec.Kampung Rakyat, Lab.Batu Selatan North Sumatra	x	x
Sipef	Umbul Mas Wisesa	PO1000001670	Yes - IP	2.210810°	100.271060°	Desa Tanjung Mulia Kec. Kampung Rakyat Kab. Labuhan Batu, South Sumatra	x	x
Sisirau	Sisirau	PO1000004568	No	4.203570°	98.064220°	Ds.Sidodadi, Kec.Kejuruhan Muda, Aceh Tamiang, Aceh	x	x
Socfin	Socfindo (Aek Loba)	PO1000001252	Yes - IP	2.651390°	99.617780°	Aek Kuasan District, Asahan Regency, North Sumatra	x	x
Socfin	Socfindo (Tanah Gampus)	PO1000000352	Yes - IP	3.204170°	99.403890°	Lima Puluh Sub District, Batubara District, North Sumatra	x	x

Sumber Makmur Jaya	Sumber Kembang Jaya	PO1000004536	No	3.765820°	98.407370°	Dusun Mekar, Stabat Lama, Kec.Wampu, Kab.Langkat, North Sumatra	x	x
Sumber Makmur Jaya	Sumber Makmur Jaya CV	PO1000004559	No	4.033370°	98.301520°	Jl.Teluk Meku, Kel.Sei Bilah, Kec.Sei Lapan (P.Brandan), Langkat, North Sumatra	x	x
Sumber Sawit Makmur	Sumber Sawit Makmur	PO1000004314	No	3.270470°	99.247750°	Ds.Laut Tador, Kec.Tebing Syahbandar, Serdang Bedagai North Sumatra	x	
Sumber Tani Agung	Karya Agung Sawita (Sosa)	PO1000004431	No	1.065700°	99.963130°	Ds.Ujung Batu, Kec.Sosa, Padang Lawas, North Sumatra		x
Sumber Tani Agung	Karya Serasi Jaya Abadi	PO1000004329	No	3.342280°	99.222480°	Ds.Binjai, Kec.Tebing Syahbandar,Kab Serdang Bedagai, North Sumatra	x	x
Sumber Tani Agung	Sumber Tani Agung	PO1000004483	No	1.754550°	99.983500°	Dsn.Parmoduan, Ds.Sabungan, Kec.Sei Kanan, Lab.Batu Selatan, North Sumatra	x	x
Sumber Tani Agung	Sumber Tani Agung Resources	PO1000004462	No	1.428270°	99.723730°	Ds.Bahal, Kec.Portibi, Padang Lawas Utara, North Sumatra		x
Tari Agro Nabati	Tari Agro Nabati	PO1000015872	No	2.396964°	99.695277°	Lintas Sumatera, Kec. Terang Bulan Aek Natas, Labuhan Batu Utara, North Sumatra		x
Tasma Puja	Karya Hevea Indonesia	PO1000010805	No	3.368778°	99.019275°	Ds. Hevea, Kec. Dolok Masihol, Kab. Serdang Bedagai, North Sumatra	x	x
Tenera Sergai Perkasa	Tenera Sergai Perkasa	PO1000018006	No	3.171580°	99.016120°	Ds. Silau Padang, Kec. Sipispis, Kab. Serdang Bedagai, North Sumatera	x	x
Tunas Harapan Sawit	Tunas Harapan Sawit	PO1000004336	No	3.367470°	99.017830°	KeL.Jati Utomo, Kec.Binjai Utara, Kota Binjai, North Sumatra	x	x
Umada	Umada	PO1000004141	No	2.234250°	99.789120°	Ds.Pernantian, Kec.Merbau,Lab.Batu Utara, North Sumatra	x	x
Varem Sawit Cemerlang	Varem Sawit Cemerlang	PO1000007529	No	2.665010°	99.667420°	KeL.Aek Loba, Kec.Aek Kuasan, Kab.Asahan, North Sumatra	x	x

List of supplying mills (indirect)\*\*\*

Parent company	Palm Oil Mill	UML ID	RSPO Status	Latitude	Longitude	Address	Palm	Lauric
Berkah Sawit Sejahtera,CV	Berkah Sawit Sejahtera,CV		No	2.859664°	99.408738°	Suka Makmur, Kec. Bandar Pasir Mandoge, Kab. Asahan, Sumut		x
BOSS	Bersama Oesaha Saragih Sejahtera	PO1000011263	No	3.209528°	98.884364°	Jl. Besar Nagori Dolok, Damakitung, Silou Kahaen, Kab. Simalungun, North Sumatra		x
Cahaya Agro Sawita Sejahtera	Cahaya Agro Sawita Sejahtera	PO1000014589	No	4.051900°	98.134100°	Ds. Bukit Selamat, Kec. Besitang, Kab. Langkat, North Sumatra		x
Cipta Chemical Medan Oil	Cipta Chemical Medan Oil	PO1000004546	No	3.854070°	98.344370°	Ds.Tanjung Selamat, Kec.Padang Tualang, Langkat, North Sumatra		x
Harapan Sawit Sejahtera	Harapan Sawit Sejahtera	PO1000006210	No	-1.752722°	116.120889°	Ds. Modang, Kec. Paser, East Kalimantan		x
Herfinta Farm & Plantation	Herfinta Farm & Plantation	PO1000004496	No	1.854070°	100.165780°	Ds.Aek Batu, Kec.Torgamba, Lab.Batu Selatan North Sumatra		x
Indah Group	Huta Bayu Marsada	PO1000004200	No	3.063820°	99.336360°	Ds.Bahal Batu, Kec.Huta Bayu Raja, Simalungun North Sumatra		x
Indomas Mitra Teknik	Indomas Mitra Teknik	PO1000004286	No	3.225900°	97.980486°	Ds. Mardinding, Kab. Karo, North Sumatra		x
Kurnia Mitra Sawit	Kurnia Mitra Sawit	PO1000008194	No	2.408880°	99.696710°	Desa Terangbulan Kecamatan Aeknatas, Labuhanbatu Utara, North Sumatra		x
Maju Indo Raya	Maju Indo Raya	PO1000004461	No	1.409320°	98.858250°	Ds.Rianiate, Kec.Batang Toru, Tapunuli Selatan, North Sumatra		x
Mandala Capital	Tani Prima Makmur	PO1000015294	No	-3.765694°	122.071333°	Kecamatan Anggaber, Konawe, Southeast Sulawesi		x
Mario Kasih Mega Mandiri	Mario Kasih Mega Mandiri		No	3.316054°	99.360931°	Jl. Besar Simodong, Kec. Sei Suka, Kab. Batu Bara		x
Mitra Agung Swadaya	Kencana Permata Nusantara	PO1000007566	No	3.452220°	98.698610°	Ds.Aji Baho, Kec.Sibiru-biru, Kab.Deli Serdang, North Sumatra		x
Mutiara Sawit Lestari	Mutiara Sawit Lestari	PO1000009355	No	4.828500°	97.839944°	Gampong Keubon Teumpun, Kec. Peureulak Barat, Kab. Aceh Timur, Aceh		x
Paluta Inti Sawit	Paluta Inti Sawit	PO1000007540	No	1.554030°	99.835694°	Ds. Siancimun, Kec. Halongan Timur, Kab. Padang Lawas Utara, North Sumatra		x
PTPN	Perkebunan Nusantara IV (Timur)	PO1000004331	Yes - MB	0.367190°	99.307650°	Batu Sondat, Batahan, Mandailing Natal, North Sumatra		x
PTPN	Perkebunan Nusantara IV (Sawit Langkat)	PO1000004524	Yes - MB	3.700300°	98.292000°	Ds.Banjaran Raya, Kec. Padang Tualang, Langkat, North Sumatra		x
PTPN	Perkebunan Nusantara IV (Sosa)	PO1000004428	Yes - MB	1.048920°	100.012280°	Ds.Lubuk Bunut, Kec.Hutaraja Tinggi, Padang Lawas, North Sumatra		x
PTPN	Perkebunan Nusantara IV (Ajamu)	PO1000004202	Yes - MB	2.457180°	100.160650°	Ds. Perkebunan Ajamu, Kec. Panai Hulu, Lab. Batu, North Sumatra		x
PTPN	Perkebunan Nusantara IV (Bah Jambi)	PO1000004181	Yes - IP, MB	2.986320°	99.220230°	Ds.Bah Jambi, Kec.Huta Bayu Raja, Simalungun, North Sumatra		x
PTPN	Perkebunan Nusantara IV (Kwala Sawit)	PO1000007585	Yes - MB	3.691940°	98.153060°	Ds. Namo Sialang, Kec Batang Serangan, Kab Langkat, North Sumatra		x
PTPN	Perkebunan Nusantara IV (Sawit Hulu)	PO1000004545	Yes - MB	3.843120°	98.233000°	Ds.Sawit Hulu, Kec.Sawit Sebrang, Langkat, North Sumatra		x
PTPN	Perkebunan Nusantara IV (Sawit Seberang)	PO1000004540	Yes - MB	3.799600°	98.277130°	Ds.Sawit Seberang, Kec.Sawit Seberang, Langkat, North Sumatra		x
PTPN	Perkebunan Nusantara IV (Pagar Merbau)	PO1000004944	Yes - MB	3.526090°	98.898420°	Ds. Pagar Merbau, Kec Lubuk Pakam, Kab Deli, North Sumatra		x
Sahill Agro Industries	Sahill Agro Industries		No	5.410088°	-0.936533°	P.O.Box 7367 Accra - North		x
Sawit Sumatera Perkasa CV	Sawit Sumatera Perkasa CV	PO1000015876	No	2.590981°	99.678522°	Dusun VII Ledong Timur, Aek Ledong, Asahan, North Sumatra		x
Serdang Cemerlang	Serdang Cemerlang	PO1000004534	No	3.765770°	98.554970°	Ds.Kota Datar, Kec.Hamparan Perak, Deli Serdang, North Sumatra		x
Tari Agro Nabati	Tari Agro Nabati	PO1000015872	No	2.396964°	99.695277°	Lintas Sumatera, Kec. Terang Bulan Aek Natas, Labuhan Batu Utara, North Sumatra		x
Tri Cahaya Sawit	Tri Cahaya Sawit	PO1000020002	No	3.094710°	99.306452°	Jl. Bahagia No.8 Huta I, Ds. Pematang Kerasaan Rejo,Kec. Bandar, Kab. Simalungun, North Sumatra		x
Tunas Harapan Sawit	Tunas Harapan Sawit	PO1000004336	No	3.367470°	99.017830°	KeL.Jati Utomo, Kec.Binjai Utara, Kota Binjai, North Sumatra		x
Tunas Sawa Erma Group (TSE Group)	Gelora Mandiri Membangun	PO1000014168	No	-0.078673°	128.277900°	DS. Gane Dalam, Kec. Gane Barat Selatan, Kab. Halmahera Selatan, North Maluku		x
Tunas Sawa Erma Group (TSE Group)	Dimex Selaras (Tunas Sawa Erma)	PO1000004947	No	-6.610280°	140.564830°	Dimex Selaras kampung Getenteri distrik Jair Kab. Boven Digoel Prov Papua S6		x
Tunas Sawa Erma Group (TSE Group)	Mitra Indo Cemerlang (Tunas Sawa Erma)	PO1000005221	No	-6.646000°	140.278000°	Mitra Indo Cemerlang kampung Getenteri distrik Jair Kab. Boven Digoel Prov, S Papua		x
Tunas Sawa Erma Group (TSE Group)	Berkat Cipta Abadi	PO1000014163	No	-6.856505°	140.513542°	Ds. Kaisa, Kec. Subur, Kab. Boven Digoel, Papua		x
Tunas Sawa Erma Group (TSE Group)	Dongin Prabhawa	PO1000014641	No	-7.386720°	139.732451°	Kec. Banamepe, Kab. Mappi, Papua		x

**List of supplying refineries**

Parent company	Refinery	UML ID	RSPO Status	Latitude	Longitude	Address	Palm	Lauric
Golden Agri-Resources Ltd	SMART Belawan		Yes - SG;MB	3.778790°	98.688121°	Jl. Belmera Baru III Belawan II, Medan, North Sumatera, 20412, Indonesia		x
Graha Sawit Makmur	Graha Sawit Makmur		No	3.552058°	99.017867°	Jalan Perbaungan, Tebing Tinggi Dusun II, Kelurahan Sei Sijeggi, Kecamatan Perbaungan, Serdang Bedagai, North Sumatera		x
Okta Palm Oil	Okta Palm Oil		Yes - MB	3.531692°	98.804434°	Jl. Karya Darma No. 38 Dusun III, Kec. Tanjung Morawa, Kab. Deli Serdang, Sumatera Utara.		x
Palm Trimitra Indotama	Palm Trimitra Indotama (Kernel Crushing Plant)		No	3.541940°	98.794170°	Ds. Dagang Kelambir, Kec Tanjung Morawa, Kab Deli Serdang, North Sumatra		x
Serdang Cemerlang	Serdang Sawit Cemerlang		No	3.722820°	98.622080°	Jl. Besar Hampan Perak Dusun I Paoh Kec. Hampan Perak No 128 B, Kab. Deli Serdang, Prov. Sumatera Utara		x
Serdang Jaya Perdana	Serdang Jaya Perdana (Kernel Crushing Plant)		No	3.691306°	98.508722°	Dusun VA Kadir, Tandam Hulu II, Hampan Perak, Deli Serdang, South Sumatra		x
Wilmar International Ltd	Sinar Alam Permai, Palembang		Yes - MB	-2.960550°	104.880000°	Jl. Sabar Jaya No. 21 Desa Prajen Kecamatan Banyuasin, Kabupaten Banyuasin 30962, South Sumatra		x
Wilmar International Ltd	Sinar Alam Permai, Jambi		No	-1.485861°	103.675500°	Desa Muara Jambi RT 003 RW 001, Talang Duku, Kecamatan Maro Sebo, Kabupaten Muaro Jambi, Jambi	x	
Yorgo Anugerah Nusantara	Yorgo Anugerah Nusantara (Kernel Crushing Plant)		Yes - MB	3.522500°	98.684722°	Jl. Bridgen Zein Hamid KM 7.8, No. 10 Medan Johor, Medan, North Sumatra		x

**List of supplying traders/bulkers**

Parent company	Trader/bulker	UML ID	RSPO Status	Latitude	Longitude	Address	Palm	Lauric
Sari Pinang Makmur	Sari Pinang Makmur		No	3.367761°	99.392395°	Jl. Acces Road Kuala Tanjung, Lalang Medang Deras, Kab. Batu Bara, North Sumatra		x
Macks Industries Limited	Macks Industries Limited		No					x

TOTAL TRACEABLE PALM/LAURIC MILLS (DIRECT)	107	88
TOTAL UNTRACEABLE PALM/LAURIC MILLS (DIRECT)	0	0
TOTAL EXCLUSIVE MILLS	122	
TOTAL WILMAR REFINERIES	1	1
TOTAL THIRD PARTY REFINERIES	0	7
TOTAL TRADERS/BULKERS	0	2

\*Considered untraceable

i) Exact supplying mill unknown

ii) Does not meet Wilmar's traceability criteria

\*\*Unknown

\*\*\* Indirect mills listed represent mills supplied to Wilmar's third-party refineries, traders and/or bulkers

*Wilmar makes no representation or warranty as to the accuracy and completeness of any third party information contained herein. Any third party information obtained from this document, intended for use or inclusion in any other document, should be independently verified prior to its use or inclusion.*

Last Updated : 29 Apr 2026



**NDPE Implementation Reporting Framework\***  
PT Multimas Nabati Asahan, Kuala Tanjung

Wilmar has made significant improvements, which include transparently reporting progress on the implementation of various supply chain initiatives and activities. However, we also recognize there is a need for a clearer and consistent way to measure and communicate NDPE progress. Hence, since 2019, Wilmar has actively participated in the NDPE Implementation Reporting Framework (IRF), which is led by Proforest.

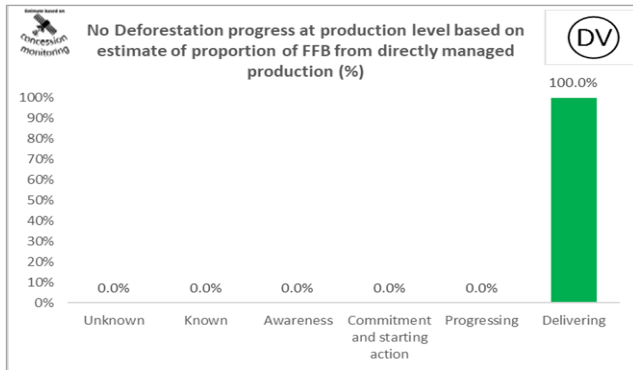
The IRF categorizes supplier mills into various pre-defined categories of progress, with a primary objective to evaluate the mills along the three respective pillars of Deforestation, Peat and Exploitation. The categorization process involves collection of data related to:

- i. Certification status
- ii. Monitoring and verification systems
- iii. Grievances
- iv. Sourcing information
- v. Progress on own estates and third-party supply

For more information on the NDPE Implementation Reporting Framework, please visit [https://ndpeirf.files.wordpress.com/2020/05/ndpe-irf\\_summary.pdf](https://ndpeirf.files.wordpress.com/2020/05/ndpe-irf_summary.pdf)

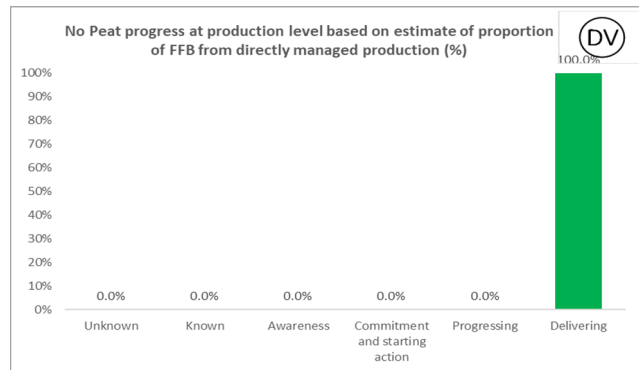
**No Deforestation progress at production level based on estimate of proportion of FFB from directly managed production (%)**

**Palm**

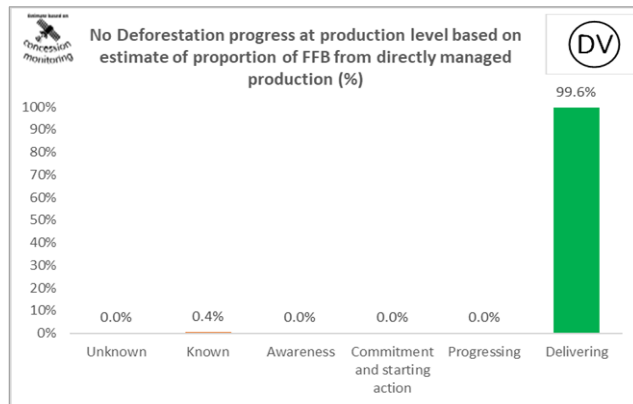


**No Peat progress at production level based on estimate of proportion of FFB from directly managed production (%)**

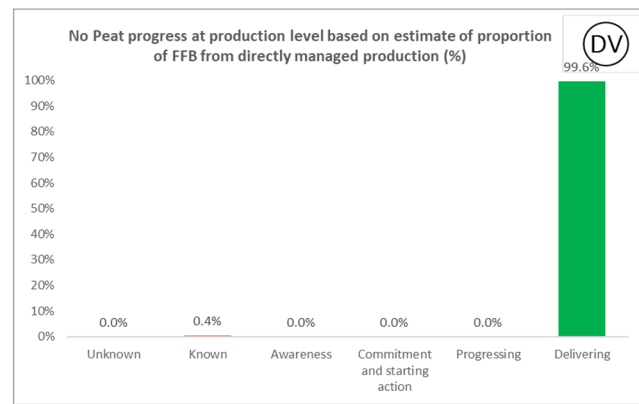
**Palm**



**Lauric**



**Lauric**



\*Externally verified by Control Union. Unique verification code: CU2024WLMR

\*Wilmar reports IRF profiles on an annual basis. These profiles represent data basis FY2024.