



PT Wilmar Nabati Indonesia, Gresik
Traceability Summary - Supplies January 2025 - December 2025

Refinery Details					
Parent Name	Refinery Name	RSPO Status	Latitude	Longitude	Address
Wilmar International Ltd	PT Wilmar Nabati Indonesia, Gresik	Yes - MB;SG	-7.181230°	112.664800°	Jl. Kapten Darmo Sugondo No-56, Kel. Indro, Kec Kebomas, Kab Gresik, East Jawa, 61124, Indonesia

Supplying mills (direct) according to region

	Palm	Lauric
Bangka Belitung	1	2
Central Kalimantan	19	5
East Kalimantan	16	2
North Kalimantan	1	1
Papua	1	2
South Kalimantan	2	0
West Kalimantan	14	0
West Sumatra	0	1
South Sulawesi	0	2
Southeast Sulawesi	1	1
Total	54	16

Traceability to Mill

	Palm	Lauric
Traceable to Mill	99.9%	99.7%
Unknown	0.1%	0.3%

Traceability to Plantation

	Palm	Lauric
Traceable to Plantation	93.7%	86.9%
Unknown	6.3%	13.1%

No of Suppliers

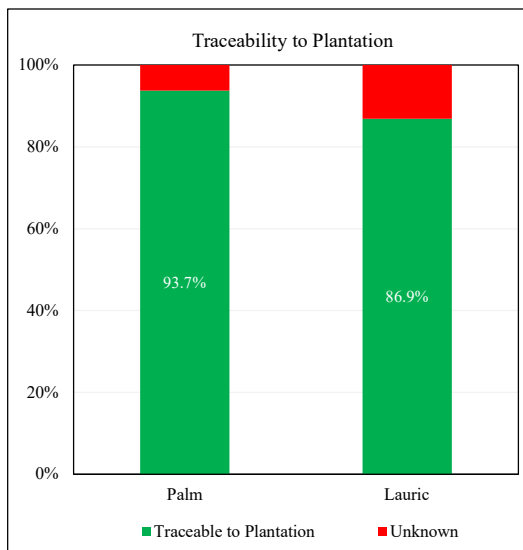
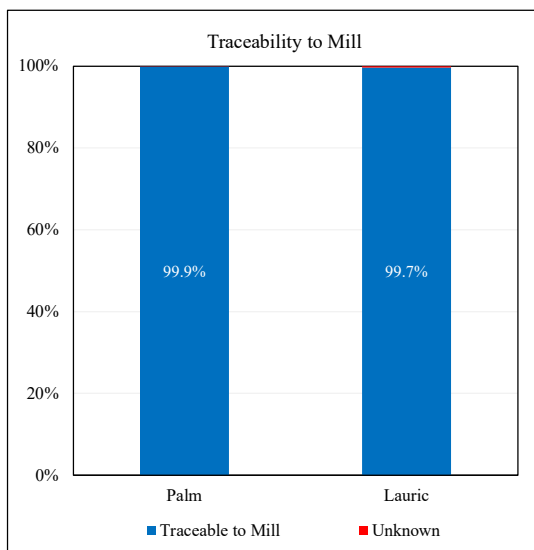
	Palm	Lauric
Wilmar owned mill	10	0
Supplying mills (direct)	44	16
Wilmar refineries	4	7
Others(refiners/traders/bulkers)	5	10

Volume Percentage

	Palm	Lauric
Wilmar owned mill	16.7%	0.0%
Supplying mills (direct)	44.7%	9.7%
Wilmar refineries	23.9%	63.3%
Others(refiners/traders/bulkers)	14.7%	27.0%

No of Certified Mills

	Palm	Lauric
RSPO	18	6





PT Wilmar Nabati Indonesia, Gresik
(January 2025 - December 2025)

List of Wilmar's own mills

Parent company	Palm Oil Mill	UML ID	RSPO Status	Latitude	Longitude	Address	Palm	Lauric
Wilmar International Ltd	Bumi Sawit Kencana	PO1000001043	Yes - IP;MB	-2.230180°	112.491250°	Ds.Sebab, Kec.Telawang,Kotawaringin Timur, Central Kalimantan	x	
Wilmar International Ltd	Karunia Kencana Permaisajati	PO1000004150	Yes - IP	-2.239850°	112.630450°	Ds.Tangar, Kec.Mentaya Hulu,Kotawaringin Timur, Central Kalimantan	x	
Wilmar International Ltd	Kerry Sawit Indonesia 1	PO1000000146	Yes - MB	-2.784630°	112.509530°	Ds.Sebab/Tembiku, Kec.Danau Sembuluh, Seruyan, Central Kalimantan	x	
Wilmar International Ltd	Kerry Sawit Indonesia 2	PO1000006323	Yes - MB	-2.696950°	112.483080°	Ds.Sebab/Tembiku, Kec.Danau Sembuluh, Seruyan, Central Kalimantan	x	
Wilmar International Ltd	Mentaya Sawit Mas	PO1000003150	Yes - MB	-2.164690°	112.569420°	Ds.Tangar, Kec.Mentaya Hulu, Kotawaringin Timur, Central Kalimantan	x	
Wilmar International Ltd	Mustika Sembuluh 1	PO1000000144	Yes - MB	-2.590500°	112.511280°	Ds.Pondok Damar, Kec.Mentaya Hilir Utara,Kotawaringin Timur, Central Kalimantan	x	
Wilmar International Ltd	Mustika Sembuluh 2	PO1000007984	Yes - MB	-2.457100°	112.499730°	Ds.Tanah Putih, Kec.Telawang,Kotawaringin Timur, Central Kalimantan	x	
Wilmar International Ltd	Rimba Harapan Sakti	PO1000003486	Yes - MB	-2.835780°	112.571780°	Ds.Pematang Limau, Kec.Seruyan Hilir, Kab.Seruyan, Central Kalimantan	x	
Wilmar International Ltd	Sarana Titian Permata 1 (Tanjung Rangas)	PO1000000600	No	-2.894440°	112.543610°	Desa Baung, Kec. Seruyan Hilir, Central Kalimantan	x	
Wilmar International Ltd	Sarana Titian Permata 2 (Permatang Limau)	PO1000010026	No	-2.904550°	112.612770°	Desa Pematang Limau, Kec. Seruyan Hilir, Central Kalimantan	x	

List of supplying mills (direct)

Parent company	Palm Oil Mill	UML ID	RSPO Status	Latitude	Longitude	Address	Palm	Lauric
Agrina Sawit Perdana	Agrina Sawit Perdana	PO1000008580	No	0.069910°	110.696440°	Ds. Penyeladi, Kec. Kapuas, Sanggau, West Kalimantan	x	
Agrina Sawit Perdana	Kharisma Alam Persada	PO1000009021	No	-2.928800°	114.951400°	Desa Baringin A; Kecamatan Candi Laras, Kabupaten Tapin, South Kalimantan	x	
Agro Plankan Lestari	Agro Plankan Lestari	PO1000018144	No	0.051556°	110.863417°	Ds. Seberang Kapuas, kec. Sekadau Hilir, Kab. Sekadau, West Kalimantan	x	
Anglo-Eastern Plantations Plc	Sawit Graha Manunggal	PO1000007627	No	-2.072720°	115.068540°	Ds. Dusun Tengah, Tamiang Layang, Kab. Barito Timur, Central Kalimantan	x	
Bangka Agro Mandiri	Bangka Agro Mandiri (PKS Sungai Pekasung)	PO1000014233	No	-2.346399°	106.105574°	Ds. Pinang Sebatang, Kec. Simpang Katis, Kab. Bangka Tengah, Bangka Belitung		x
Bintang Harapan Desa	Bintang Harapan Desa	PO1000004352	No	-0.112250°	110.332380°	Ds. Sungai Mayam, Kec. Meliau, Kab. Sanggau, West Kalimantan	x	
Bumitama Agri Ltd	Karya Makmur Bahagia (Bukit Makmur)	PO1000005302	Yes - MB	-1.567778°	112.721111°	Ds. Sungai Hanya, Kec. Antang Kalang, Kotawaringin Timur, Kalimantan Tengah	x	
Bumitama Agri Ltd	Windu Nabatindo Abadi (Sungai Cempaga)	PO1000009211	Yes - MB	-1.798000°	112.985410°	Ds.Seluncing, Kec.Cempaga Hulu ,Kotawaringin Timur, Central Kalimantan	x	
Bumitama Agri Ltd	Windu Nabatindo Lestari (Katari Agro)	PO1000005104	Yes - MB	-2.097790°	113.040400°	Ds.Keruing, Kec.Cempaga Hulu, Kotawaringin Timur, Kalimantan Tengah	x	
Cipta Davia Mandiri	Cipta Davia Mandiri		No	0.443361°	116.530028°	Muara Ancalong Mill, Desa Senyuir Kecamatan Muara Ancalong Kab. Kutai Timur	x	
Citra Borneo Indah	Mitra Mendawai Sejati	PO1000003257	Yes - MB	-2.265250°	111.723080°	Ds.Suayap, Kec.Arut Selatan,Kotawaringin Barat, Central Kalimantan		x
Dhanista Surya Nusantara	Antang Ganda Utama (Butong)	PO1000004116	No	-1.113600°	114.888700°	Butong, Kec. Teweh Selatan, Kab. Barito Utara, Provinsi Kalimantan Tengah	x	
Dhanista Surya Nusantara	Pertiwi Lenggara Agromas (Perdana Mill)	PO1000011188	No	-2.200480°	110.814134°	Desa Bantan Sari, Dusun Landau, Kec. Marau, Kab. Ketapang, West Kalimantan	x	
Dharma Satya Nusantara Tbk	Dewata Sawit Nusantara	PO1000008654	Yes - IP	1.282821°	116.782335°	Ds. Benhes, Kec. Muara Wahau, Kab. Kutai Timur, East Kalimantan	x	
Dharma Satya Nusantara Tbk	Dharma Agrotama Nusantara	PO1000000939	Yes - IP	1.250955°	116.728840°	Ds. Muara Wahau, Kec. Muara Wahau, Kab. Kutai Timur, East Kalimantan	x	
Dharma Satya Nusantara Tbk	Dharma Intisawit Nugraha (PKS 11)	PO1000014618	Yes - IP;MB	1.255724°	116.882224°	Ds. Muara Wahau, Kec Muara Wahau, Kab Berau, East Kalimantan	x	
Dharma Satya Nusantara Tbk	Karya Prima Agro Sejahtera	PO1000010240	Yes - MB	1.284315°	116.916072°	Ds. Miau Baru, Kec. Kongbeng, Kab. Kutai Timur, East Kalimantan	x	
Dharma Satya Nusantara Tbk	Swakarsa Sinarmentososa (PKS 1)	PO1000000354	Yes - MB	1.124300°	116.851820°	Ds. Muara Wahau, Kec Muara Wahau, Kab Berau, East Kalimantan	x	
Eagle High Plantations	Adhyaksa Dharmasatya	PO1000004102	No	-1.588930°	112.861880°	Ds.Tanjung Jorong, Kec.Parenggean, Kotawaringin Timur, Central Kalimantan	x	
Eagle High Plantations	Eagle High Plantations Tbk	PO1000004234	Yes - MB	-2.720550°	111.822670°	Ds.Sungai Bedaun, Kec.Kumai ,Kotawaringin Barat, Central Kalimantan		x
Eagle High Plantations	Tandan Sawita Papua	PO1000011477	No	-2.867056°	140.880694°	Ds. Yetti, Kec. Arso Timur, Kab. Keerom, Papua		x
Goodhope Asia Holdings Ltd	Agro Bukit (PKS Sungai Binti)	PO1000003333	Yes - MB	-2.562250°	112.768070°	Kec. Mentawa Baru Ketapang, Kotawaringin Timur, Central Kalimantan		x
Goodhope Asia Holdings Ltd	Nabire Baru	PO1000011406	Yes - MB	-3.461533°	135.256064°	Desa Wami, Kec. Yaur, Kab. Nabire, Papua		x
GUNAS	Agro Sukses Lestari	PO1000007547	No	0.229500°	111.665900°	Ds.Nanga Lebang, Kec.Kelam Permai, Kab.Sintang, West Kalimantan	x	
GUNAS	Bintara Tani Nusantara (Sintang)	PO1000016959	No	-0.135520°	111.946680°	Ds. Jambu, Kec. Kayan Hilir, Kab.Sintang, West Kalimantan	x	
GUNAS	Sumatera Makmur Lestari (Tinting Boyok)	PO1000008127	No	-0.121620°	110.758460°	Ds. Tinting Bonyok, Kec. Sekadau Hulu, Kab. Sekadau, West Kalimantan	x	
Inceasi Raya	Bina Pratama Sakatoya (Kiliran Jao)	PO1000009015	No	-0.864854°	101.445628°	Ds. Muaro Usau,Kec. Kiliran Jao, Kab. Dharmasraya, West Sumatra		x
Kurnia Prima Nastari	Tritunggal Sentra Buana	PO1000004382	No	-0.417580°	117.364500°	Ds.Saliki, Kec.Muara Badak,Kab.Kukar, East Kalimantan	x	
M.P. Evans	Prima Mitrajaya Mandiri	PO1000001488	Yes - IP;MB	-0.297710°	116.763670°	Ds.Benua Puhun, Kec.Muara Kaman,Kab.Kukar, East Kalimantan		x
Mahitala Ingkeng Gemah	Merbaujaya Indahraya (Laeya)	PO1000015586	No	-4.337030°	122.440460°	Ds. Lerepako, Kec. Laeya, Kab. Konawe Selatan, Southeast Sulawesi	x	x
Matahari Kahuripan Indonesia	Katingan Indah Utama	PO1000005155	No	-2.110440°	112.746840°	Ds.Kabuau, Kec.Parenggean, Kotawaringin Timur, Central Kalimantan	x	
Matahari Kahuripan Indonesia	Surya Inti Sawit Kahuripan	PO1000007634	No	-1.906810°	112.832900°	Ds. Beringin Tunggal Jaya, Kec. Parenggean, Kotawaringin Timur, Central Kalimantan	x	
Miwon	Sintang Raya	PO1000004379	No	-0.452640°	109.265200°	Kec. Kubu, Kab. Kubu Raya, West Kalimantan	x	
Multi Prima Entakai	Multi Prima Entakai	PO1000004343	No	0.059350°	110.749680°	Ds.Semuntai, Kec.Mukok, Sanggau, West Kalimantan	x	
Multi Prima Entakai	Permata Hjjau Sarana	PO1000007587	No	0.044670°	111.025100°	Desa Sungai Ayak I, Kecamatan Belintang Hilir, Sekadau, West Kalimantan		x
Multi Prima Entakai	Sintang Agro Mandiri	PO1000008148	No	0.141110°	111.485000°	Kec.Binjai Hulu, Kab.Sintang, West Kalimantan	x	

Pasifik Agro Sentosa	Cipta Usaha Sejati	PO1000004318	No	-1.000083°	110.195667°	Ds. Matan Jaya, Kec. Simpang Hilir, Kab Kayong Utara, West Kalimantan	x	
Pasifik Agro Sentosa	Jalin Vaneo	PO1000016534	No	-0.992703°	110.182225°	Desa Batu Barat, Kec. Simpang Hilir, Kab. Kayong Utara, West Kalimantan	x	
Pasifik Agro Sentosa	Mitra Aneka Rezeki (Kubu Raya)	PO1000004380	No	-0.366014°	109.300379°	Dusun Ngatai Raja, Ds.Ambawang, Kec.Kubu, Kubu Raya, West Kalimantan	x	
Posco International	Bio Inti Agrindo 2	PO1000010731	Yes - IP	-7.096611°	140.809110°	Ds. Mandekman, Kec. Ulihin, Kab. Merauke, South Papua	x	
Putra Bangka Mandiri	Putra Bangka Mandiri	PO1000004527	No	-2.166070°	106.004520°	Ds.Cengkong Abang, Kec.Mendo Barat, Bangka, Bangka Belitung		x
QL Resources Bhd	Pipit Mutiara Indah	PO1000004325	No	3.324730°	117.173650°	Dsn.Mantalapan, Ds.Sekatak Buiji, Kec.Sekatak, Bulungan, North Kalimantan	x	x
SD Guthrie Berhad	Laguna Mandiri (PKS Betung)	PO1000001380	Yes - MB	-2.379170°	116.203060°	Ds.Betung, Kec.Pamukan Utara, Kotabaru, South Kalimantan	x	
SD Guthrie Berhad	Teguh Sempurna (PKS Pemantang)	PO1000000314	Yes - IP	-2.148330°	112.292780°	Kec.Seruyan Tengah, Seruyan, Central Kalimantan		x
Sima Agung Prima Sawit	Sima Agung Prima Sawit	PO1000008416	No	0.877097°	118.840830°	Desa Sandaran, Sangkulirang, Kutai, East Kalimantan	x	
Surya Sawit Sejahtera	Surya Sawit Sejahtera	PO1000011557	No	-2.597722°	120.567306°	Jl. Trans Sulawesi, Ds. Patila, Kec. Tana Lili, Kab. Luwuk Utara, South Sulawesi		x
Teladan Prima	Cahaya Anugerah Plantation	PO1000007623	No	-0.091580°	117.028640°	Desa Puan Cepak, Muara Kaman, Kutai Kartanegara, East Kalimantan	x	
Teladan Prima	Multi Jayantara Abadi	PO1000008396	No	-2.380250°	116.529700°	Desa Laburan dan Keladen, Kabupaten Paser, East Kalimantan	x	
Teladan Prima	Sawit Sukses Sejahtera	PO1000006156	No	0.419750°	116.490000°	Ds.Senyiur, Kec.Muara Ancalong, Kab.Kutai Timur, East Kalimantan		x
Teladan Prima	Tanjung Buyu Perkasa Plantation	PO1000004467	No	1.513800°	118.265710°	Ds.Dumaring, Kec.Talisayan, Berau, East Kalimantan	x	
Teladan Prima	Telen	PO1000004446	No	1.247780°	117.693480°	Ds.Pangadan, Kec.Karangan, Kutai Timur, East Kalimantan	x	
Teladan Prima	Telen Prima Sawit	PO1000004390	No	0.511350°	116.781110°	Ds.Benua Baru, Kec.Muara Bengkal, Kutai Timur, East Kalimantan	x	x
Tridaya Group	Kasmar Matano Pesada	PO1000011558	No	-2.541360°	120.303430°	Dusun Petambua, Ds. Radda, Kec. Baebunta, Kab. Luwu Utara, South Sulawesi		x
Triputra Agro Persada	Dwiwira Lestari Jaya	PO1000008424	No	1.606090°	118.044420°	Desa Biatan Lempake, Kec Biatan, Kab Berau, East Kalimantan	x	
Triputra Agro Persada	Sukses Karya Mandiri	PO1000011196	No	-2.189397°	111.342031°	Ds. Kenawan, Kec. Permata Kecubung, Kab Suka Mara, Central Kalimantan		x
TSH Resources Bhd	Farinda Bersaudara	PO1000004121	No	-0.695890°	116.261870°	Ds.Jambuq Makmur, Kec.Bongan, Kutai Barat, East Kalimantan	x	
United Malacca Berhad	Lifere Agro Kapuas (PKS Arwana)	PO1000011195	No	-2.740389°	114.456711°	Ds. Penda Ketapi, Kec. Kapuas Barat, Kab. Kuala Kapuas, Central Kalimantan	x	

List of supplying mills (indirect)***

Parent company	Palm Oil Mill	UML ID	RSPO Status	Latitude	Longitude	Address	Palm	Lauric
Agri Cinal	Agricinal	PO1000004072	No	-3.200970°	101.630140°	Ds.Sebelat, Kec.Putri Hijau, Bengkulu Utara, Bengkulu		x
Agrina Sawit Perdana	Bumi Tata Lestari	PO1000014234	No	0.792333°	110.708694°	Ds. Malenggang, Kec. Sekayam, Sanggau, West Kalimantan		x
Agrina Sawit Perdana	Agrina Sawit Perdana	PO1000008580	No	0.069910°	110.696440°	Ds. Penyeladi, Kec. Kapuas, Sanggau, West Kalimantan		x
Agrisentra Lestari	Agrisentra Lestari	PO1000017066	No	0.023400°	110.105100°	Ds. Sanggau, Kalimantan Barat, Indonesia	x	x
Bengkulu Sawit Lestari	Bengkulu Sawit Lestari	PO1000005206	No	-4.533460°	103.057000°	Ds.Air Sulau, Kec.Kedurang Ilir, Bengkulu Selatan, Bengkulu		x
Bisma Dharma Kencana	Bisma Dharma Kencana	PO1000004488	No	-1.801000°	113.181700°	Ds.Hampalit, Kec.Katingan Hilir, Katingan, Central Kalimantan		x
Borneo Sawit Gemilang	Pangkoh Palm Oil	No	No	-3.025940°	114.132650°	Desa Pangkoh Hulu, Kecamatan pandih Batu, Kabupaten Pulang Pisau, Central Kalimantan		x
Bumi Gading Prima	Gading Sawit Kencana	PO1000011193	No	-2.510586°	112.557125°	Ds. Tanah Putih, Kec. Telawang, Kab. Kotawaringin Timur, Central Kalimantan		x
Bumitama Agri Ltd	Gunajaya Karya Gemilang (Kendawangan)	PO1000003491	Yes - MB	-2.445830°	110.265830°	Dsn Bentan, Ds.Mekar Utama, Kec.Kendawangan, Ketapang, West Kalimantan		x
Cahaya Unggul Prima	Cahaya Unggul Prima	PO1000010062	No	0.463720°	111.344690°	Kec. Landau Buaya, Kab. Sintang, West Kalimantan		x
Chellam Plantations (Sabah) Sdn Bhd	Kutai Balian Nauli	PO1000007638	No	0.750000°	117.350000°	Desa Tepian Langsat, Bengalon, Kutai Timur, Kalimantan Timur		x
Citra Borneo Indah	Kalimantan Sawit Abadi	PO1000003258	Yes - MB	-2.604150°	111.667350°	Ds.Natai Baru Kec.Arut Selatan,Kotawaringin Barat, Central Kalimantan		x
Citra Borneo Indah	Mitra Mendawai Sejati	PO1000003257	Yes - MB	-2.265250°	111.723080°	Ds.Suayap, Kec.Arut Selatan,Kotawaringin Barat, Central Kalimantan		x
Citra Borneo Indah	Mirza Pratama Putra	PO1000010171	Yes - MB	-1.956210°	111.498111°	Ds. Nuangan, Kab. Lamandau, Central Kalimantan, Indonesia		x
Citra Borneo Indah	Sawit Sumbermas Sarana II (PKS Selangkun)	PO1000003120	Yes - MB	-2.417220°	111.554720°	Ds.Rangda, Kec.Arut Selatan,Kotawaringin Barat, Central Kalimantan		x
Citra Borneo Indah	Citra Borneo Indah (Sungai Kuning)	PO1000017996	No	-2.307728°	111.498115°	Ds. Sungai Kuning, Kec. Sematu Jaya, Kab. Lamandau, Central Kalimantan		x
Citra Borneo Indah	Sawit Sumbermas Sarana I (PKS Sulung)	PO1000002304	Yes - MB	-2.305560°	111.614810°	Desa Sulung, Kec.Arut Selatan,Kotawaringin Barat, Central Kalimantan		x
Citra Borneo Indah	Tanjung Sawit Abadi	PO1000004098	Yes - MB	-1.911694°	111.599406°	Ds. Nanga Koring, Kab. Lamandau, Central Kalimantan, Indonesia		x
Citra Borneo Indah	Menteng Kencana Mas	PO1000015839	Yes - MB	-2.949444°	114.182011°	Ds. Kanamit, Kec. Maluku, Kab. Pulang Pisau, Central Kalimantan		x
Dharma Satya Nusantara Tbk	Swakarsa Sinarmentososa (PKS 1)	PO1000000354	Yes - MB	1.124300°	116.851820°	Ds. Muara Wahau, Kec Muara Wahau, Kab Berau, East Kalimantan		x
Dharma Satya Nusantara Tbk	Dharma Satya Nusantara (PKS 2)	PO1000000939	Yes - IP	1.250810°	116.728920°	Kec.Muara Wahau, Kutai Timur, East Kalimantan		x
Dharma Satya Nusantara Tbk	Dharma Satya Nusantara (PKS 3)	PO1000000950	Yes - IP	1.256028°	116.874750°	Kec. Muara Wahau, Kutai Timur, East Kalimantan		x
Dharma Satya Nusantara Tbk	Dharma Satya Nusantara (PKS 4)	PO1000002088	Yes - IP	1.151778°	116.746333°	Kec. Muara Wahau, Kutai Timur, East Kalimantan		x
Dharma Satya Nusantara Tbk	Dharma Satya Nusantara (PKS 6)	PO1000008654	Yes - IP	1.282664°	116.782315°	Kec. Muara Wahau, Kutai Timur, East Kalimantan		x
Dharma Satya Nusantara Tbk	Dharma Satya Nusantara (PKS 7)	PO1000010240	Yes - MB	1.282250°	116.915620°	Ds. Miau Baru, Kec. Kombeng, Kutai Timur, East Kalimantan		x
Dharma Satya Nusantara Tbk	Bima Palma Nugraha (PKS 9)	PO1000006150	Yes - MB	0.751819°	117.405166°	Ds. Tepian Langsat, Kec. Bengalon, Kab. East Kutai, East Kalimantan, Indonesia		x
Dharma Satya Nusantara Tbk	Bima Agri Sawit (PKS 10)	PO1000007467	Yes - MB	1.263417°	117.602556°	Ds. Baay, Kec. Karangn, Kab. East Kutai, East Kalimantan, Indonesia		x
Dharma Satya Nusantara Tbk	Dharma Intisawit Nugraha (PKS 11)	PO1000014618	Yes - IP	1.255724°	116.882224°	Ds. Muara Wahau, Kec Muara Wahau, Kab Berau, East Kalimantan		x
Dharma Satya Nusantara Tbk	Agro Andalan (PKS 8)	PO1000010802	Yes - MB	-0.102824°	111.029149°	Desa Setawar, Kecamatan Sekadua Hulu, Kabupaten Sekadua, West Kalimantan		x
Duta Agro Makmur Indah	Samboja Inti Perkasa	PO1000010945	No	-0.352162°	111.648163°	Desa Pamuar, Kec. Belimbing Kab. Melawi, West Kalimantan		x
Eagle High Plantations	Bumihutani Lestari	PO1000004865	No	-1.677520°	112.936180°	Ds.Mirah Kalanaman, Kec.Katingan Tengah, Katingan, Central Kalimantan		x
Eagle High Plantations	Adhyaksa Dharmasatya	PO1000004102	No	-1.588930°	112.861880°	Ds.Tanjung Jorong, Kec.Parenggean, Kotawaringin Timur, Central Kalimantan		x
Gawi Makmur Kalimantan	Gawi Makmur Kalimantan (Satui)	PO1000002103	Yes - MB	-3.737972°	115.455194°	Ds. Satui Barat, Kab. Satui, Kab. Tanah Bumbu, South Kalimantan, Indonesia		x
Genting Plantations Nusantara	Dwie Warna Karya	PO1000007648	No	-0.841940°	114.080000°	Ds. Jakatan Pari, Kec. Kapuas Hulu, Kab. Kapuas, Central Kalimantan		x
Genting Plantations Nusantara	Globalindo Agung Lestari	PO1000010078	Yes - MB	-2.584940°	114.594420°	Ds. Sri Mulya, Kec. Dadahup, Kab. Kapuas, Central Kalimantan		x
Golden Agri-Resources Ltd	Kresna Duta Agroindo (Muara Wahau)	PO1000001765	Yes - MB	1.109904°	117.021944°	Ds. Suka Maju, Kab. East Kutai, East Kalimantan, Indonesia		x
Golden Agri-Resources Ltd	Tapian Nadeggan (Jak Luay)	PO1000001920	Yes - MB	0.950833°	116.915000°	Ds. Jakluay, Kec. Muara Wahau, Kab. Kutai Timur, East Kalimantan, Indonesia		x
Goodhope Asia Holdings Ltd	Batu Mas Sejahtera	PO1000013498	No	-1.013032°	110.531602°	Jl. Trans, Kalimantan Simpang 4 Kumai, Kec. Sungai Laur, Kab. Ketapang, West Kalimantan		x
Harapan Sawit Sejahtera	Harapan Sawit Sejahtera	PO1000006210	No	-1.752722°	116.120889°	Ds. Modang, Kec. Paser, East Kalimantan		x
Hutanindo Lestari	Hutan Sawit Lestari	PO1000008207	No	-1.699060°	112.877190°	Ds.Tumbang Koling, Kec.Cempaga Hulu,Kotawaringin Timur, Central Kalimantan		x

Karya Teknik Plantation	Karya Teknik Plantation	PO1000008435	No	-0.154066°	117.009995°	Ds. Sumber Sari, Kab. Kutai Kartanegara, East Kalimantan			x
Kencana Agri Limited	Agri Eastborneo Kencana	PO1000007528	No	0.134442°	116.916013°	Ds. Sedulang, Kec. Kutai Kartanegara, East Kalimantan			x
Kencana Agri Limited	Sawit Kaltim Lestari	PO1000008128	No	-0.066000°	116.830660°	Ds.Tanjung Saga, Kec.Muara Kaman, Kutai Kartanegara, E. Kalimantan			x
Kuala Lumpur Kepong Berhad	PT Putra Bongang Jaya	PO1000013868	Yes - MB	-0.669111°	116.330694°	Desa Muara Gusik, Kecamatan Bongang, Kabupaten Kutai Barat, Kalimantan Timur			x
Kurnia Prima Nastari	Alam Jaya Persada	PO1000011167	No	-0.931346°	117.150230°	Ds. Sanipah, Kec. Kutai Kartanegara, East Kalimantan			x
Kurnia Prima Nastari	Tritunggal Sentra Buana	PO1000004382	No	-0.417583°	117.364500°	Kec. Seliki, Kab. Kutai Kartanegara, East Kalimantan			x
Kurnia Prima Nastari	Wahana Karya Sejahtera Mandiri	PO1000011166	No	-2.111927°	119.339396°	Kec. Tobadak, Kab. Mamuju, West Sulawesi			x
Kurnia Prima Nastari	Sawit Unggul Agro Niaga	PO1000010046	No	-0.351137°	117.393621°	Kec. Muara Badak Ulu, Kab. Kutai Kartanegara, East Kalimantan			x
Lampung Inter Pertiwi	Lampung Inter Pertiwi	PO1000010040	No	-3.864540°	105.286185°	Ds. Hutan, Kec. Mesuji, Lampung			x
LX International	Tintin Boyok Sawit Makmur	PO1000004844	No	-0.111480°	110.733570°	Ds. Tinting Boyok, Kec. Sekadau Hulu, Kab. Sekadau, West Kalimantan		x	
LX International	Grand Utama Mandiri	PO1000005205	No	0.469850°	111.211970°	Ds. Balai Sepuak , Kec Belitang Hulu , Kab Sekadau, West Kalimantan		x	
LX International	Parna Agromas	PO1000004361	Yes - MB	0.213080°	111.078630°	Ds. Tapang Pulau, Kec.Belitang Hilir, Sakadau, West Kalimantan		x	
Mitra Muratara Sejahtera	Mitra Muratara Sejahtera	PO1000017063	No	-2.921389°	102.770278°	Ds. Terusan, Kec. Karang Jaya, Kab. Musi Rawas, South Sumatra			x
Mukti Group	Mustika Agung Sentosa	PO1000014292	No	-0.500020°	110.358100°	Ketapang, Kalimantan Barat, Indonesia			x
Multi Prima Entakai	Multi Prima Entakai	PO1000004343	No	0.059350°	110.749683°	Ds. Semuntai,Kec. Mukok, Kab. Sanggau, West Kalimantan			x
Multi Prima Entakai	Permata Hijau Sarana	PO1000007587	No	0.044670°	111.025100°	Desa Sungai Ayak I, Kecamatan Belitang Hilir, Sekadau, West Kalimantan			x
Multi Prima Entakai	Sintang Agro Mandiri	PO1000008148	No	0.141110°	111.485000°	Kec.Binjai Hulu, Kab.Sintang, West Kalimantan			x
Palm Mas Asri	Dinamika Prima Artha	PO1000013890	No	0.665611°	117.391778°	Ds. Margo Mulyo, Kec. East Kutai, East Kalimantan			x
Pasifik Agro Sentosa	Cipta Usaha Sejai	PO1000004318	No	-1.000083°	110.195667°	Ds. Matan Jaya, Kec. Simpang Hilir, Kab Kayong Utara, West Kalimantan			x
Posco International	PKS Sungai Ranggung	PO1000004226	Yes - MB	-2.628958°	111.257912°	Sukamara, Kalimantan Tengah, Indonesia			x
Posco International	Lanang Agro Bersatu	PO1000008658	No	-1.213538°	110.523380°	Ketapang, Kalimantan Barat, Indonesia			x
Sampoerna Agro	Gunung Tua Abadi (PKS Sumber Sawit)	PO1000003970	Yes - MB	-3.810000°	105.170000°	Ds.Balian, Kec.Mesuji Raya, Ogan Komering Ilir, South Sumatra			x
Sampoerna Agro	Mutiara Bunda Jaya (PKS Permata Bunda)	PO1000004548	Yes - MB	-3.941980°	105.109780°	Ds.Marga Bakti, Kec.Mesuji, Ogan Komering Ilir, South Sumatra			x
Sampoerna Agro	Sampoerna Agro (PKS Selapan Jaya)	PO1000005580	Yes - MB	-3.707600°	105.097090°	Ds.Kerta Mukti, Kec.Mesuji, Ogan Komering Ilir, South Sumatra			x
Sampoerna Agro	Telaga Hikmah (PKS Telaga Hikmah)	PO1000004518	Yes - MB	-3.599530°	105.060480°	Ds.Balian/Mesuji Raya, Kec.Mesuji Raya, Ogan Komering Ilir, South Sumatra			x
Sawit Mandiri Lestari	Sawit Mandiri Lestari	PO1000014174	No	-1.912948°	111.211934°	Ds. Tapin Bini, Kab. Lamandau, Central Kalimantan, Indonesia			x
Seluma Sawit Lestari	Seluma Sawit Lestari		No	-3.950920°	102.441285°	Ds. Sukaraja, Kab. Seluma, Bengkulu, Indonesia			x
Seluma Sawit Mandiri	Seluma Sawit Mandiri		No	-4.229260°	102.757280°	Suka Bulan, Talo Kecil, Seluma Regency, Bengkulu 38888, Indonesia			x
Sentosa Bumi Wijaya	Sentosa Bumi Wijaya	PO1000007609	No	1.044220°	109.579530°	Kec. Ledo, Kab.Bengkayang, West Kalimantan			x
Sinar Bengkulu Selatan	Sinar Bengkulu Selatan	PO1000004059	No	-4.378167°	102.840472°	Jl. Raya Bengkulu, Desa Nanjungan, Kecamatan Pino Raya, Manna-Bengkulu Selatan, Provinsi Bengkulu			x
Sinar Jaya Agro Investama	Utama Agrindo Mas	PO1000015293	No	-3.972694°	122.275583°	Pondidaha, Konawe Selatan, Indonesia			x
Sinar Jaya Agro Investama	Kalirejo Lestari	PO1000006294	No	-5.228708°	104.948211°	Kec. Kali Dadi, Kab. Lampung, Lampung			x
Sinar Jaya Agro Investama	Menggala Sawitindo	PO1000004060	No	-4.350847°	105.270936°	Ds. Mekar Indah Jaya, Kec. Banjar Baru, Kab. Tulang Bawang, Lampung			x
Sinar Jaya Agro Investama	Anaktuha Sawit Mandiri	PO1000006295	No	-5.095458°	105.186819°	Ds. Bumiratu,Kec. Bumi Ratu Nuban, Lab. Central Lampung, Lampung			x
Sinar Jaya Agro Investama	Waykanan Sawitindo Mas	PO1000008440	No	-4.446722°	104.421735°	Ds. Pakuan ratu, Kec. Way Tuba, Kab. Lampung, Lampung			x
Sinar Jaya Agro Investama	Serasan Sekundang Sawitmas	PO1000007610	No	-3.892910°	104.095605°	Ds. Lecah, Kec. Lubai, Kab. Muara Enim, South Sumatra			x
Sinar Jaya Agro Investama	Agra Sawitindo	PO1000004539	No	-3.778720°	102.402810°	Jl. Raya Bengkulu, Curup KM 20 Ujung Karang, Karang Tinggi, Bengkulu Utara, Bengkulu			x
Sinar Jaya Agro Investama	Gajah Sakti Sawit	PO1000010256	No	-2.867583°	101.435250°	Ds. Tunggang, Pondok Suguh, Kab. Mukomuko, Bengkulu			x
Sinar Jaya Agro Investama	Muko-Muko Indah Lestari	PO1000008164	No	-2.677970°	101.320020°	Ds. Penarik, Kec. Teras Terunjam, Muko-Muko, Bengkulu			x
Sinar Jaya Agro Investama	Karya Agro Sawitindo	PO1000008162	No	-2.710110°	101.341000°	Desa Pernyah, Kabupaten Mukomuko, Bengkulu			x
Sinar Jaya Agro Investama	Karya Sawitindo Mas	PO1000008616	No	-2.461510°	101.123820°	Desa Tanjung Ali Rt. 001, Tanjung Alai, Lubuk Pinang Muko-Muko, Bengkulu			x
Sinar Jaya Agro Investama	Perlang Sawitindo Mas	No	No	-2.564139°	106.540250°	Desa Perlang, Kec. Lubuk Besar, Kab. Bangka Tengah, Bangka Belitung		x	
Sinar Jaya Agro Investama	Borneo Indah Sawitindo	No	No	-2.710833°	112.924167°	Desa Bapanggang Raya, Kec.MB Ketapang, Kab. Kotawaringin Timur, Kalimantan Tengah		x	
Surya Inti Palmoil	Surya Inti Palmoil	PO1000015878	No	-2.465555°	112.036138	Desa Pembuang Hulu I, Kecamatan Hanau, Kabupaten Seruyan, Central Kalimantan			x
Triputra Agro Persada	Gawi Bahandep Sawit Mekar	PO1000001618	Yes - IP;MB	-2.951230°	112.347030°	Ds.Baug, Kec.Seruyan Hilir, Seruyan, Central Kalimantan			x
Tudung Agri	Garuda Bumi Perkasa	PO1000004064	No	-4.029900°	105.158800°	Jl.Raya Lintas Timur km 193, Ds.Agung Batin, Kec.Simpang Pematang, Mesuji, Lampung			x
Tunas Sawa Erma Group (TSE Group)	Gelora Mandiri Membangun	PO1000014168	No	-0.078673°	128.277900°	DS. Gane Dalam, Kec. Gane Barat Selatan, Kab. Halmahera Selatan, North Maluku		x	x
Tunas Sawa Erma Group (TSE Group)	Dimex Selaras (Tunas Sawa Erma)	PO1000004947	No	-6.610280°	140.564830°	Dimex Selaras kampung Getenteri distrik Jair Kab. Boven Digoel Prov Papua S6		x	x
Tunas Sawa Erma Group (TSE Group)	Mitra Indo Cemerlang (Tunas Sawa Erma)	PO1000005221	No	-6.646000°	140.278000°	Mitra Indo Cemerlang kampung Getenteri distrik Jair Kab. Boven Digoel Prov, S Papua		x	x
Tunas Sawa Erma Group (TSE Group)	Berkat Cipta Abadi	PO1000014163	No	-6.856505°	140.513542°	Ds. Kaisa, Kec. Subur, Kab. Boven Digoel, Papua		x	x
Tunas Sawa Erma Group (TSE Group)	Dongin Prabhawa	PO1000014641	No	-7.386720°	139.732451°	Kec. Banamepe, Kab. Mappi, Papua		x	x
Unggul Widya Teknologi Lestari	Unggul Widya Teknologi Lestari (Baras)	PO1000004469	No	-1.541400°	119.401630°	Dusun Bulili, Ds.Motu, Kec.Baras, Mamuju Utara, West Sulawesi		x	x
Unggul Widya Teknologi Lestari	Unggul Widya Teknologi Lestari (Agribaras)	PO1000016374	No	-1.521444°	119.433356°	Desa Motu, Kecamatan Baras, Kabupaten Pasangkayu, West Sulawesi		x	x
Union Sampoerna Triputra Persada	Sawitmas Peregangan	PO1000008405	No	-2.030917°	112.769611°	Kotawaringin Timur, Kalimantan Tengah, Indonesia			x
United Malacca Berhad	Lifere Agro Kapuas (PKS Arwana)	PO1000011195	No	-2.740389°	114.456711°	Ds. Penda Ketapi, Kec. Kapuas Barat, Kab. Kuala Kapuas, Central Kalimantan			x
Zone Energy	Sinar Citra Cemerlang	PO1000007621	No	-2.133000°	112.906000°	Ds Rubung Buyung, Cempaga, Kotawaringin Timur, Central Kalimantan			x

List of supplying refineries

Parent company	Refinery	UML ID	RSPO Status	Latitude	Longitude	Address	Palm	Lauric
Citra Borneo Indah	Citra Borneo Utama		Yes - MB	-2.714223°	111.750657°	ASDP/Pelabuhan Roro Tempenek, Kumai Hulu, Kumai, Kabupaten Kotawaringin Barat, Kalimantan Tengah		x
Dharma Satya Nusantara Tbk	Dharma Satya Nusantara Tbk, Kernel Crushing Plant		Yes - MB	1.183836°	116.836395°	Ds. Benhes, Kec. Muara Wahau, Kab. Kutai Timur, East Kalimantan		x
Gawi Makmur Kalimantan	Karyaindah Alam Sejahtera (Kernel Crushing Plant)		Yes - MB	-7.1277	112.6199	Jalan Raya Sukomulyo, KM 24, Kav. 3, Manyar, Kab. Gresik, Prov. East Java		x
Kurnia Prima Nastari	Energi Unggul Persada		No	1.741422°	101.371112°	Jalan Raya, Lubuk Gaung, Sungai Sembilan, Dumai City, Riau		x
Sinar Jaya Agro Investama	Sinar Jaya Inti Mulya, Sampit		No	-2.487430°	113.007280°	Baamang, Kotawaringin Timur, Central Kalimantan	x	x
Sinar Jaya Agro Investama	Sinar Jaya Inti Mulya, Lampung		No	-5.066500°	105.302000°	Ds. Banjar Sari, Kec Metro Raya, Metro Lampung		x
Sinar Jaya Agro Investama	Sinar Tayan Inti Mulya (Kernel Crushing Plant)		No	-0.035481°	110.100869°	Jl. Pembangunan RT 002, RW 003 Np 142A, Desa Kawat, Dusun Kawat, Kec. Tayan Hilir, Kab. Sanggau, West Kalimantan		x
Sinar Jaya Agro Investama	Sinar Tenggarong Inti Mulya (Kernel Crushing Plant)		No	-0.502247°	117.029906°	Jalan Suaka Loa Kulu, Kota Loa Kulu, Kab. Kutai Kartanegara, Prov. Kalimantan Timur		x
Sinar Jaya Agro Investama	Sinar Bengkulu Inti Mulya		No	-3.906740°	102.365369°	Desa babatan, Kec. Sukaraja, Kab. Seluma, Bengkulu		x
Wilmar International Ltd	Multimas Nabati Asahan, Kuala Tanjung		Yes - SG;MB	3.369570°	99.441420°	Acces Road Dusun IV, Desa Kuala Tanjung, Kecamatan Sei Suka, Kabupaten Batu Bara, North Sumatra	x	x
Wilmar International Ltd	Sinar Alam Permai, Kumai		Yes - MB	-2.648580°	111.797380°	Jl. Pelabuhan Panglima Utar-Tanjung Kalaf, Kumai, Kotawaringin Barat, Central Kalimantan	x	x
Wilmar International Ltd	Sinar Alam Permai, Palembang		Yes - MB	-2.960550°	104.880000°	Jl. Sabar Jaya No. 21 Desa Prajen Kecamatan Banyuasin, Kabupaten Banyuasin 30962, South Sumatra		x
Wilmar International Ltd	Usaha Inti Padang, Padang		Yes - MB	-0.795180°	100.409320°	Kawasan Industri Padang Lot Ns. 9, Nagari Kasang, Kecamatan Batang Anai, Kabupaten Padang Pariaman, West Sumatra		x
Wilmar International Ltd	Wilmar Cahaya Indonesia, Pontianak		Yes - MB	0.003720°	109.312070°	Jl. Khatulistiwa KM 4.3 Kelurahan Batu Layang, Kecamatan Pontianak Utara 78244, Pontianak, West Kalimantan	x	x
Wilmar International Ltd	Wilmar Nabati Indonesia, Sampit		Yes - IP;SG;MB	-2.695833°	112.941660°	Jl. HM Arsyad KM 20, RT 06 RW 02, Bapanggang Raya Village, Mentawa Baru Ketapang Sub-District, East Kotawaringin, Central Kalimantan	x	x
Wilmar International Ltd	Sinar Alam Permai, Sampit		No	-2.596908°	112.985288°	Warehouse PT. Siwitek is on Jl. Ir. H. Juanda, Desa Pelangian, Kelurahan Ketapang, Kecamatan Mentawa Baru Ketapang, Kota Sampit, Kotawaringin, Central Kalimantan, Indonesia		x

List of supplying traders/bulkers

Parent company	Trader/bulker	UML ID	RSPO Status	Latitude	Longitude	Address	Palm	Lauric
LX International	Green Global Utama		No				x	
Sinar Jaya Agro Investama	Sinar Tayan Inti Mulya		No	-0.035481°	110.100869°		x	
Tunas Sawa Erma Group (TSE Group)	Bumi Indawa Niaga		No			Wisma Korindo Jl. MT. Haryono Kav. 62 Jakarta 12780	x	x
Unggul Widya Teknologi Lestari	Unggul Widya Teknologi Lestari		No			Komplek Perkantoran Harmoni Plaza, Jl. Suryo Pranoto No 2 Blok E/15-17, Jakarta	x	x

TOTAL TRACEABLE PALM/LAURIC MILLS (DIRECT)	54	16
TOTAL UNTRACEABLE PALM/LAURIC MILLS (DIRECT)	0	0
TOTAL EXCLUSIVE MILLS	67	
TOTAL WILMAR REFINERIES	4	7
TOTAL THIRD PARTY REFINERIES	1	9
TOTAL TRADERS/BULKERS	4	2

*Considered untraceable

- i) Exact supplying mill unknown
- ii) Does not meet Wilmar's traceability criteria

**Unknown

*** Indirect mills listed represent mills supplied to Wilmar's third-party refineries, traders and/or bulkers

Wilmar makes no representation or warranty as to the accuracy and completeness of any third party information contained herein. Any third party information obtained from this document, intended for use or inclusion in any other document, should be independently verified prior to its use or inclusion.

Last Updated : 29 Apr 2026



NDPE Implementation Reporting Framework*
PT Wilmar Nabati Indonesia, Gresik

Wilmar has made significant improvements, which include transparently reporting progress on the implementation of various supply chain initiatives and activities. However, we also recognize there is a need for a clearer and consistent way to measure and communicate NDPE progress. Hence, since 2019, Wilmar has actively participated in the NDPE Implementation Reporting Framework (IRF), which is led by Proforest.

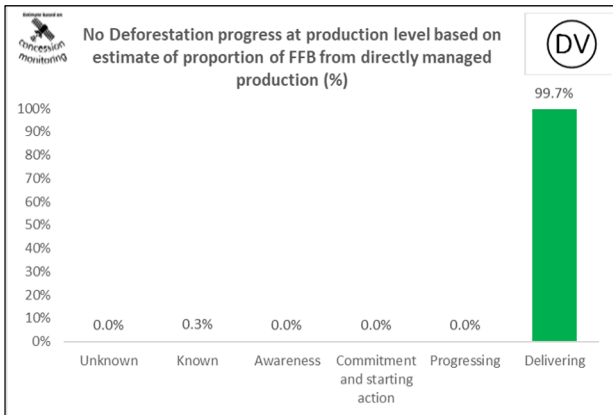
The IRF categorizes supplier mills into various pre-defined categories of progress, with a primary objective to evaluate the mills along the three respective pillars of Deforestation, Peat and Exploitation. The categorization process involves collection of data related to:

- i. Certification status
- ii. Monitoring and verification systems
- iii. Grievances
- iv. Sourcing information
- v. Progress on own estates and third-party supply

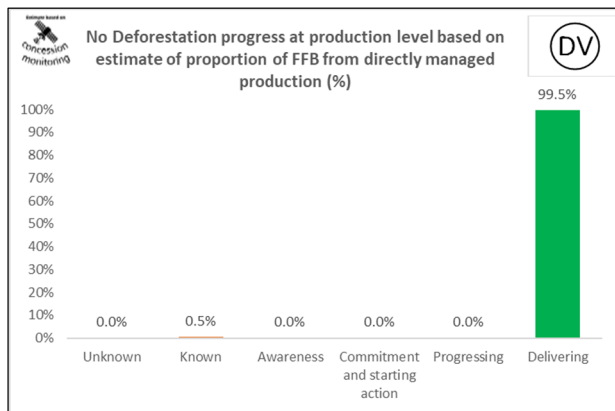
For more information on the NDPE Implementation Reporting Framework, please visit https://ndpeirf.files.wordpress.com/2020/05/ndpe-irf_summary.pdf

No Deforestation progress at production level based on estimate of proportion of FFB from directly managed production (%)

Palm

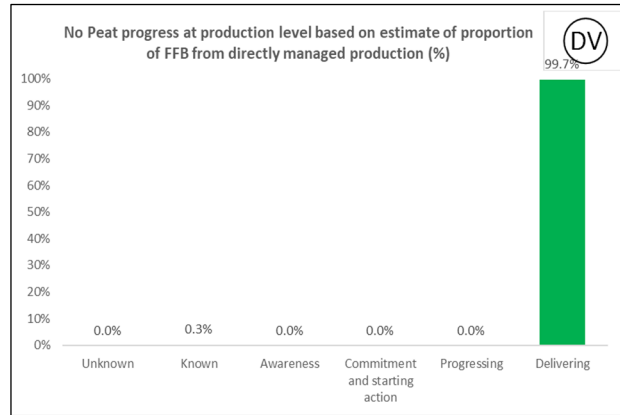


Lauric

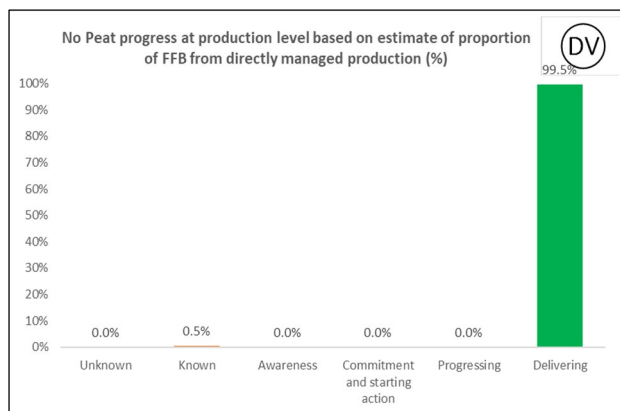


No Peat progress at production level based on estimate of proportion of FFB from directly managed production (%)

Palm



Lauric



*Externally verified by Control Union. Unique verification code: **CU2024WLMR**

*Wilmar reports IRF profiles on an annual basis. These profiles represent data basis FY2024.