



**PT Wilmar Nabati Indonesia, Pelintung**  
Traceability Summary - Supplies January 2025 - December 2025

Refinery Details					
Parent Name	Refinery Name	RSPO Status	Latitude	Longitude	Address
Wilmar International Ltd	PT Wilmar Nabati Indonesia, Pelintung	Yes - MB;SG	1.652500°	101.638100°	Jl. Pulau Sumatera, Kawasan Industri Dumai, Kelurahan Pelintung, Kecamatan Medang Kampai, Dumai, Riau, 28825, Indonesia

**Supplying mills (direct) according to region**

	Palm	Lauric
Bangka Belitung	6	1
Bengkulu	0	1
Jambi	2	4
North Sumatra	24	17
Riau	114	94
South Sumatra	1	0
West Kalimantan	7	9
West Sumatra	1	0
<b>Total</b>	<b>155</b>	<b>126</b>

**Traceability to Mill**

	Palm	Lauric
Traceable to Mill	99.4%	96.8%
Unknown	0.6%	3.2%

**Traceability to Plantation**

	Palm	Lauric
Traceable to Plantation	88.4%	88.3%
Unknown	11.6%	11.7%

**No of Suppliers**

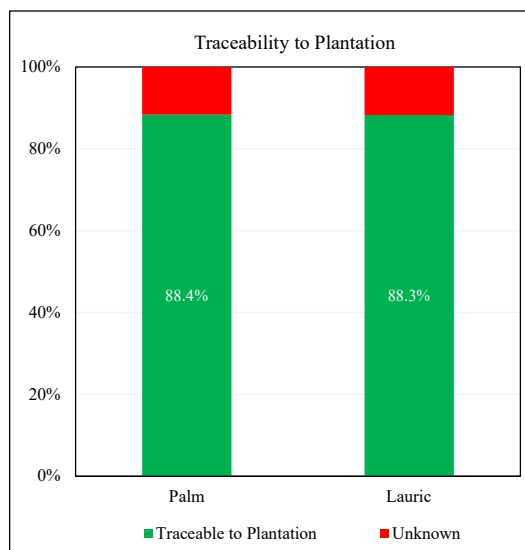
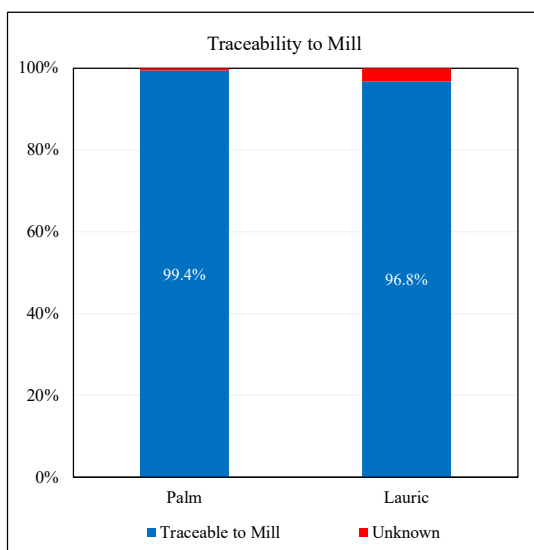
	Palm	Lauric
Wilmar owned mill	7	7
Supplying mills (direct)	148	119
Wilmar refineries	4	3
Others(refiners/traders/bulkers)	2	9

**Volume Percentage**

	Palm	Lauric
Wilmar owned mill	11.7%	8.9%
Supplying mills (direct)	60.1%	59.0%
Wilmar refineries	27.9%	16.7%
Others(refiners/traders/bulkers)	0.3%	15.4%

**No of Certified Mills**

	Palm	Lauric
RSPO	25	16





**PT Wilmar Nabati Indonesia, Pelintung**  
(January 2025 - December 2025)

**List of Wilmar's own mills**

Parent company	Palm Oil Mill	UML ID	RSPO Status	Latitude	Longitude	Address	Palm	Lauric
Wilmar International Ltd	Dharma Wungu Guna	PO1000004484	No	1.768560°	100.493590°	Ds. Bagan Sinembah, Kec. Bagan Sinembah, Rokan Hilir, Riau	x	x
Wilmar International Ltd	Murini Sam-Sam 1	PO1000005281	Yes - MB	1.060360°	101.239420°	Ds. Pinggir, Kec. Pinggir, Kab. Bengkalis, Riau	x	x
Wilmar International Ltd	Murini Sam-Sam 2	PO1000004474	No	1.652500°	101.638100°	Ds. Pelintung, Kec. Medang Kampai, Kota Dumai, Riau	x	x
Wilmar International Ltd	Perkebunan Milano (Pinang Awan)	PO1000000560	Yes - MB	1.842830°	100.203140°	Ds. Pinang Damai, Kec. Torgamba, Lab. Batu Selatan, North Sumatra	x	x
Wilmar International Ltd	Siak Prima Sakti	PO1000004404	No	0.651220°	101.754050°	Ds. Pangkalan Pisang, Kec. Koto Gasib, Siak, Riau	x	x
Wilmar International Ltd	Sinar Perdana Caraka	PO1000004479	No	1.691920°	100.558490°	Ds. Balai Jaya, Kec. Bagan Sinembah, Rokan Hilir, Riau	x	x
Wilmar International Ltd	Sinar Siak Dian Permai	PO1000004384	No	0.449370°	101.621220°	Ds. Sikijang, Kec. Pangkalan Kerinci, Pelalawan, Riau	x	x

**List of supplying mills (direct)**

Parent company	Palm Oil Mill	UML ID	RSPO Status	Latitude	Longitude	Address	Palm	Lauric
Adimulia	Adimulia Agrolestari	PO1000004351	No	-0.108980°	101.386780°	Ds. Sukamaju, Kec. Singingi Hilir, Kuantan Singingi, Riau	x	x
Adimulia	Surya Agrolika Reksa I (Basau)	PO1000004358	No	-0.136970°	101.390800°	Ds. Beringin Jaya, Kec. Singingi Hilir, Kuantan Singingi, Riau	x	x
Adimulia	Surya Agrolika Reksa II (Kotobaru)	PO1000007629	No	-0.205611°	101.318944°	Ds. Kotobaru, Kec. Singingi Hilir, Kuantan Singingi, Riau	x	x
Air Kampar	Air Kampar	PO1000014222	No	0.424138°	101.183861°	Jl. PTPN V, Bangkinang KM 09, Ds. Pulau Birandang, Kec. Kampar, Kampar, Riau	x	x
Anderson Unedo	Anderson Unedo	PO1000014590	No	0.664647°	101.082481°	Jl. Raya Petapahan, Dusun II, Ds. Petapahan, Kec. Tapung, Kampar, Riau	x	x
Anglo-Eastern Plantations Plc	Bina Pitri Jaya	PO1000004419	No	0.809090°	101.277950°	Kota Garo, Kec. Tapung Hilir, Kampar, Riau	x	x
Anglo-Eastern Plantations Plc	Hijau Pryan Perdana	PO1000017680	No	2.462286°	100.271139°	Desa Sei Rakyat Kecamatan Panai Tengah Kabupaten Labuhan Batu, North Sumatra	x	
Anglo-Eastern Plantations Plc	Tasik Raja	PO1000004476	No	1.669610°	100.161530°	Ds. Bukit Tuhju, Kec. Torgamba, Lab. Batu Selatan, North Sumatra	x	x
Anugerah Tani Makmur	Anugerah Tani Makmur	PO1000007457	No	0.536220°	101.602020°	Ds. Maredan, Kec. Tualang, Siak, Riau	x	x
Anugerah Tani Makmur	Karyo Samo Mas	PO1000014623	No	0.792694°	100.472536°	Ds. Teluk Aur, Kec. Rambah Samo, Rokan Hulu, Riau	x	x
Anugerah Tanjung Medan	Kamparindo Agro Industri I	PO1000008268	No	0.864000°	101.286000°	Ds. Simpang Belutu, Kec. Kandis, Siak, Riau	x	x
Anugerah Tanjung Medan	Kamparindo Agro Industri II	PO1000016677	No	-0.751893°	101.729167°	Ds. Muaro Tiu Makmur, Kec. Pucuk Rantau, Kuantan Singingi, Riau	x	
Asam Jawa	Asam Jawa	PO1000004500	No	1.900060°	100.186610°	Ds. Pangarungan, Kec. Torgamba, Labuhan Batu Selatan, North Sumatra	x	x
Balam Berlian Sawit	Balam Berlian Sawit	PO1000013778	No	1.677590°	100.808120°	Dusun Sukajadi, RT 002 RW 001, Bangko Permata Bangko Pusako, Kab. Rokan Hilir, Riau	x	
Bangka Agro Mandiri	Bangka Agro Mandiri (PKS Sungai Pekasung)	PO1000014233	No	-2.346399°	106.105574°	Ds. Pinang Sebatang, Kec. Simpang Katis, Kab. Bangka Tengah, Bangka Belitung	x	
Banka Agro Plantari	Banka Agro Plantari	PO1000018007	No	-2.723832°	106.209255°	Jalan Air Limau, Desa Bedengung, Kec. Payung, Kab. Bangka Selatan, Prov. Babel	x	
Budi Tani Kembang Jaya	Budi Tani Kembang Jaya	PO1000004204	No	0.542770°	101.579860°	Ds. Melebung, Kel. Sali, Kec. Tenayan Raya, Kota Pekanbaru, Riau	x	
Bukit Bintang Sawit	Bukit Bintang Sawit	PO1000004457	No	-1.382120°	103.494520°	Ds. Bukit Baling, Kec. Sekernan, Muaro Jambi, Jambi		x
Bukit Bintang Sawit	Makmur Andalan Sawit	PO1000004345	No	0.069120°	102.124600°	Kec. Pangkalan Lesung, Kab. Pelalawan, Riau	x	x
Bumitama Agri Ltd	Agro Sejahtera Manunggal (Pembangunan Raya)	PO1000004866	Yes - MB	-2.546280°	110.384970°	Ds. Seriam, Kec. Kendawangan, Ketapang, West Kalimantan		x
Bumitama Agri Ltd	Gunajaya Karya Gemilang (Kendawangan)	PO1000003491	Yes - MB	-2.445830°	110.265830°	Dsn. Bantan, Ds. Mekar Utama, Kec. Kendawangan, Ketapang, West Kalimantan		x
Bumitama Agri Ltd	Gunajaya Ketapang Sentosa	PO1000017926	No	-2.483934°	110.352058°	Desa Seriam, Kec. Kendawangan, Kab. Ketapang, Kalimantan Barat		x
Bumitama Agri Ltd	Karya Bakti Agro Sejahtera (Sungai Rasau)	PO1000008180	Yes - MB	-2.278030°	110.500100°	Kec. Kendawangan, Kab. Ketapang, West Kalimantan		x
Bumitama Agri Ltd	Ladang Sawit Mas (Bukit Tunggai Jaya)	PO1000004316	Yes - MB	-1.546400°	110.344010°	Ds. Sembelangan, Kec. Nanga Tayap, Kab. Ketapang, West Kalimantan		x
Bumitama Agri Ltd	Lestari Gemilang Intisawit	PO1000017938	No	-1.553370°	110.604353°	Ds. Kayong Tuhe, Kec. Nanga Tayap, Kab. Ketapang, Prov. West Kalimantan		x
Bumitama Agri Ltd	Rohul Sawit Industri (Suka Damai)	PO1000004410	Yes - MB	0.683250°	100.529230°	Ds. Suka Damai, Kec. Ujung Batu, Rokan Hulu, Riau	x	x
Bumitama Agri Ltd	Sentosa Prima Agro (Bukit Belaban)	PO1000009566	No	-1.751100°	110.491480°	Dusun Tambelina, Desa Karya Mukti, Kec. Sungai Melayu Rayak, Kab. Ketapang, West Kalimantan		x
Cargill Incorporated	Andes Agro Investama (PKS Sei Kerandi)	PO1000008599	Yes - IP:MB	-2.312375°	110.428769°	Ds. Kedondong, Kec. Kendawangan, Kab. Ketapang, West Kalimantan	x	
Cargill Incorporated	Poliplant Sejahtera	PO1000004158	Yes - IP:MB	-2.283750°	110.868270°	Kec. Air Upas, Ketapang, West Kalimantan	x	
Citra Koprasingdo Tani	Citra Koprasingdo Tani	PO1000004111	No	-1.295920°	103.143640°	Ds. Rantau Badak, Kec. Merlung, Tg. Jabung Barat, Jambi		x
Djaya Globalindo Sentosa	Djaya Globalindo Sentosa	PO1000004266	No	1.694998°	101.043197°	Ds. Melayu Besar, Kec. Tanah Putih, Kab. Rokan Hilir, Riau	x	x
Era Karya	Era Karya Mukti Jaya	PO1000017932	No	1.848400°	100.963500°	Jalan Swadaya, Ds. Mukti Jaya, Kec. Rimba Melintang, Kab. Rokan Hilir, Prov. Riau	x	
Era Karya	Pujud Karya Sawit	PO1000004456	No	1.376150°	100.528850°	Ds. Tanjung Medan, Kec. Pujud, Rokan Hilir, Riau	x	
Era Sawita	Era Sawita	PO1000004245	No	1.077910°	100.490420°	Kubu Baru, Ds. Kepenuhan Barat Mulia, Kec. Kepenuhan, Rokan Hulu, Riau	x	x

Ganda Buanindo	Ganda Buanindo	PO1000008138	No	0.006220°	101.237520°	Lipat Kain, Kec.Kampar Kiri, Kampar, Riau	x	x
Genk Agro Mas	Arya Rama Prakarsa	PO1000008279	No	1.222160°	100.384190°	Rantau Sakti, Tambusai Utara, Rokan Hulu, Riau	x	x
Genk Agro Mas	Kencana Agro Persada	PO1000011194	No	0.605639°	101.241111°	Jl. Garuda Sakti KM 21, No.8 Bencah Kelubi Tapung, Kab. Kampar, Riau	x	x
Genk Agro Mas	Kencana Agro Sejahtera	PO1000015291	No	1.376500°	100.325500°	Ds. Mahato, Bandar Selamat No. 08, RT.001, Mahato, Tambusai Utara, Kab. Rokan Hulu, Riau	x	x
Genk Agro Mas	Kencana Persada Nusantara	PO1000004442	No	1.175410°	100.232730°	Ds.Batang Kumu km 228, Kec.Tambusai, Rokan Hulu, Riau	x	x
Genk Agro Mas	Kencana Utama Sejati	PO1000007569	No	1.068970°	100.117200°	Ds.Tambusai Barat,Kec Tambusai, Kab Rokan Hulu, Riau	x	x
Genk Agro Mas	Sinar Utama Nabati	PO1000010074	No	-0.392000°	101.417010°	Kec.Singingi, Kab.Kuantan Singingi, Riau	x	x
Genting Plantations Nusantara	Sepanjang Intisurya Mulia	PO1000004458	Yes - MB	-1.382730°	110.479570°	Ds. Pangkalan Teluk, Kec.Nanga Tayap, Ketapang, West Kalimantan	x	x
Graha Permata Hijau	Graha Permata Hijau	PO1000008277	No	1.126600°	100.849130°	Desa Sontang, Kec. Bonai Darussalama, Kab. Rokan Hulu, Riau	x	x
Guna Agung Semesta	Guna Agung Semesta	PO1000006328	No	0.988060°	101.243450°	Kec.Mandau (dekat MSS), Bengkalis, Riau	x	x
Guna Setia Pratama	Guna Setia Pratama	PO1000008224	No	0.428070°	101.596590°	Kec.Bandar Sikijang, Kab.Pelalawan, Riau	x	x
GUNAS	Agro Sukses Lestari	PO1000007547	No	0.229500°	111.665900°	Ds.Nanga Lebang, Kec.Kelam Permai, Kab.Sintang, West Kalimantan	x	x
GUNAS	Bintara Tani Nusantara	PO1000004375	No	0.332880°	99.382800°	Ds.Jorong Kiawai Timur, Kec.Sungai Beremas, Pasaman Barat, West Sumatra	x	x
GUNAS	Multi Jaya Perkasa	PO1000004337	No	-0.040830°	110.808800°	Desa Peniti, Kec.Sekadau, Sekadau, West Kalimantan	x	x
GUNAS	Sumatera Jaya Agro Lestari (Bagan Asam)	PO1000007616	No	-0.409175°	110.183331°	Dusun Modang, Desa Bagan Asam, Kecamatan Sanggau, West Kalimantan	x	x
GUNAS	Sumatera Makmur Lestari (Pejangki)	PO1000006184	No	-0.662000°	102.345000°	Ds.Pejangki, Kec. Batang Cenaku, Kab. Indragiri Hulu, Riau	x	x
GUNAS	Sumatera Makmur Lestari (Tinting Boyok)	PO1000008127	No	-0.121620°	110.758460°	Ds. Tinting Boyok, Kec. Sekadau Hulu, Kab. Sekadau, West Kalimantan	x	x
Hartono Plantation Indonesia (HPI Agro)	Peniti Sungai Purun	PO1000004162	No	0.299800°	109.175400°	Ds. Kepayang, Kec. Anjongan, Kab. Pontianak, West Kalimantan	x	x
Herfinta Farm & Plantation	Herfinta Farm & Plantation	PO1000004496	No	1.854070°	100.165780°	Ds.Aek Batu, Kec.Torgamba, Lab.Batu Selatan North Sumatra	x	x
Hutahaean Group	Hutahaean Group (Goragahana)	PO1000004443	No	1.178520°	100.270300°	Ds. Batang Kumu, Kec. Tambusai, Rokan Hulu, Riau	x	x
Hutahaean Group	Hutahaean Group (Teluk Sono)	PO1000004241	No	1.060000°	100.757200°	Ds.Teluk Sono, Kec.Bonai Darussalama, Rokan Hulu, Riau	x	x
Indah Group	Bangun Tenera Riau	PO1000008171	No	0.289170°	101.416940°	Ds.Pantari Raja, Kec.Perhentian Raja, Kampar, Riau	x	x
Indah Group	Kharisma Wirajaya Palma	PO1000010794	No	0.825360°	100.915250°	Danau Lancang, Tapung Hulu, Kabupaten Kampar, Riau	x	x
Jabal Perkasa	Jabal Perkasa	PO1000007524	No	1.061080°	100.131920°	Desa Sungai Korang, Kec. Huragi, Kab. Palas, Sibuhuan, North Sumatra	x	x
Jaya Gemilang Sukses	Jaya Gemilang Sukses	PO1000007653	No	1.598690°	100.905220°	Kel. Sedinginan, Tanah Putih, Rokan Hilir, Riau	x	x
Jhadra Group	Persada Agro Sawita	PO1000006176	No	-0.411250°	102.339500°	Dusun Kemang Manis, Ds. Pematang Jaya, Kec. Rengat Barat, Kab. Indragiri Hulu, Riau	x	x
Karya Cipta Nirvana	Karya Cipta Nirvana	PO1000010051	No	0.668846°	100.590861°	Ds. Lubuk Bendahara, Kec. Rokan IV Koto, Kab. Rokan Hulu, Riau	x	x
Karya Panen Terus	Karya Panen Terus	PO1000014953	No	-0.012520°	102.361140°	Jl. Besar Kerumutan, Kelurahan Kerumutan, Kec. Kerumutan, Kab. Pelalawan, Riau	x	x
Kharisma Agro Sejahtera	Kharisma Agro Sejahtera	PO1000008231	No	-0.752310°	102.244640°	Desa Batu Papan Kecamatan Batang Benalu, Kabupaten Indragulu Hulu, Riau	x	x
Kharisma Agro Sejahtera	PT Sumber Kencana Indo Palma	PO1000007448	No	-0.681861°	102.501889°	Desa Ringin, Kec. Batang Gansal, Kab. Indragiri Hulu, Provinsi Riau	x	x
Kharisma Agro Sejahtera	Tamora Agro Lestari	PO1000004395	No	-0.530470°	101.417180°	Ds.Serosah, Kec.Hulu Kuantan,Kuantan Singingi,Riau	x	x
Khurnia Sawit Jaya	Khurnia Sawit Jaya	PO1000020059	No	1.171900°	100.218790°	Ds. Aek Raso, Afdeling Tujuh, Kec. Torgamba, Kab. Labuhan Batu Selatan, North Sumatra	x	x
Kuala Mas	Dwi Mitra Daya Riau	PO1000004491	No	1.813870°	100.398470°	Dsn.Bukit Badak II, Ds.Kota Paret, Kec.Simpang Kanan, Rokan Hilir, Riau	x	x
Kuala Mas	Geliga Bagan Riau	PO1000004471	No	1.599033°	100.421917°	Ds.Bahtera Makmur, Kec.Bagan Sinembah,Rokan Hilir, Riau	x	x
Kuala Mas	Kuala Mas Sawit Abadi	PO1000004489	No	1.812330°	100.024370°	Ds.Mampang, Kec.Kota Pinang, Lab.Batu Selatan, North Sumatra	x	x
Kurnia Prima Nastari	Citra Riau Sarana	PO1000004362	No	-0.213350°	101.474320°	Ds.Kuantan Sako, Kec.Logas Tanah Darat, Kuantan Singingi, Riau	x	x
Kurnia Prima Nastari	Citra Riau Sarana 2	PO1000004374	No	-0.322530°	101.558220°	Ds.Muara Langsat, Kec.Benai, Kuantan Singingi, Riau	x	x
Kurnia Prima Nastari	Jatimjaya Perkasa	PO1000004504	No	1.947380°	100.737120°	Ds.Sungai Majo, Kec.Kubu, Rokan Hilir, Riau	x	x
Kurnia Prima Nastari	TH Indo Plantations (Pulai POM)	PO1000004363	No	0.219720°	103.165560°	Simpang Kanan KM 14.5, Desa Tanjung Simpang , Kec. Pelangiran, Kab. Indragiri Hilir, Prov. Riau	x	x
Langgak Inti Lestari	Langgak Inti Lestari	PO1000007567	No	0.636083°	100.591389°	Jl. Batu Kecil RT 011 RW 006 Koto Tandun, Kec. Tandun, Rokan Hulu, Riau	x	x
M.P. Evans	Gunung Pelawan Lestari (Tengkalat)	PO1000006652	Yes - MB	-1.623630°	105.988570°	Desa Gunung Muda, Kecamatan Belinyu, Kabupaten Bangka, Bangka Belitung	x	x
M.P. Evans	Pangkalan Indonesia	PO1000000283	Yes - MB	2.103050°	99.947660°	Ds. Pangkatan, Kec. Pangkatan, Labuhan Batu, North Sumatra	x	x
Mahato Inti Sawit	Mahato Inti Sawit	PO1000011910	No	1.373651°	100.299131°	Jl. Raya Mahato, KM 27 Ds. Mahato, Kec. Tambusai, Kab. Rokan Hulu, Riau	x	x
Mahkota group	Intan Sejati Andalan	PO1000004259	No	1.432690°	101.285670°	Duri - Dumai km 13, Ds.Kesumbo Ampai, Kec.Mandau,Bengkalis, Riau	x	x
Maju Indo Raya	Maju Indo Raya	PO1000004461	No	1.409320°	98.858250°	Ds.Rianiate, Kec.Batang Toru, Tapanuli Selatan, North Sumatra	x	x
Makmur Palma Lestari	Makmur Palma Lestari	PO1000016381	No	0.670425°	100.856505°	Jl. Lindai, Ds. Sumber Sari, Kec. Tapung Hulu, Kampar, Riau	x	x
Mazuma Agro Indonesia	Mazuma Agro Indonesia	PO1000004438	No	1.128700°	100.154520°	Ds.Sungai Korang, Kec.Hutaraja Tinggi, Padang Lawas, North Sumatra	x	x
Merlung Inti Lestari	Merlung Inti Lestari	PO1000011556	No	-1.328639°	103.273722°	Jalan Lintas Timur Jambi –Riau Km. 69, Kec. Sekernan, Kab. Muaro Jambi, Jambi	x	x
Merouke	Sumber Jaya Indahmusa Coy (Kota Lama)	PO1000004423	No	0.892170°	100.699000°	Kota Lama (Dekat PKS Sam - Surya Dumai), Kampar, Riau	x	x
Merouke	Sumber Jaya Indahmusa Coy (Kota Tengah)	PO1000004425	No	1.134644°	100.642180°	Kepenuhan Timur, Kepenuhan, Rokan Hulu, Riau	x	x
Mewah Group	Simpang Kanan Lestarindo	PO1000004495	No	1.851430°	100.295580°	Ds.Simpang Kanan, Kec.Simpang Kanan, Rokan Hilir, Riau	x	x
Mitra Agrolika	Sumber Guna Nabati	PO1000008188	No	-2.006450°	102.492850°	Ds. Bunga Antoi, Kec.Tabir Selatan, Kab Merangin, Jambi	x	x
Mitra Agung Swadaya	Mitra Agung Swadaya	PO1000004389	No	-0.493400°	102.062470°	Ds.Sungai Golang, Kec.Kelayang, Inhul, Riau	x	x
Mitrasari Prima	Mitrasari Prima	PO1000007464	No	0.136310°	101.705030°	Desa Segati Km.21 Kec. Langgam Kab. Pelalawan, Riau	x	x

Multi Agro Sentosa	Multi Agro Sentosa	PO1000004418	No	0.770830°	100.885280°	Ds.Danau Lancang, Kec.Tapung Hulu,Kampar, Riau	x	x
Multi Palma Sejahtera	Multi Palma Sejahtera	PO1000004172	No	0.414390°	101.666750°	Kec.Pangkalan Kerinci,Pelalawan, Riau	x	x
Multiagro Sumaterajaya	Multiagro Sumaterajaya (Aliaga)	PO1000008398	No	1.078940°	100.055090°	Desa Aliaga RT 000 RW 000 Aliaga, Huta Raja Tinggi, Padang Lawas, North Sumatra	x	x
Multiagro Sumaterajaya	Multiagro Sumaterajaya (Pulau Dogom)	PO1000006247	No	2.566806°	99.578222°	Ds. Huta Godang, Desa Pulo Dogom, Kec. Kualuh Hulu, Kab. Labuhanbatu Utara, North Sumatra	x	x
Mustika Agung Group	Mustika Agung Sawit Gemilang	PO1000011182	No	-0.525278°	101.993389°	Ds. Semelinang Darat, Kec. Peranap, Indragiri Hulu, Riau	x	x
Mustika Agung Group	Mustika Agung Sawit Sejahtera	PO1000004255	No	1.223528°	101.242472°	Ds. Balai Raja, Kec. Pinggir, Bengkalis, Riau	x	x
Mutiara Agro Sejahtera	Mutiara Agro Sejahtera	PO1000016962	No	-1.925783°	105.746570°	Jl. Pangkalpinang, Muntok KM 56, Ds. Kapuk, Kec. Bakam, Kab. Bangka, Bangka Belitung	x	x
NAGAMAS	Lingga Tiga Sawit	PO1000008152	No	2.014435°	99.879679°	Ds.Sigambal, Kec.Rantau Selatan, Lab.Batu Utara, North Sumatra.	x	x
NAGAMAS	Nagamas Agro Mulia (Talikumain)	PO1000004435	Yes - MB	1.076049°	100.262009°	Dusun I RT. 01 / RW. 01 Desa Talikumain Kecamatan Tambusai Kabupaten Rokan Hulu - Riau	x	x
NAGAMAS	Nagamas Agro Mulia (Tanjung Medan)	PO1000004449	Yes - MB	1.301100°	100.397700°	Dsn III, Ds.Tg.Medan, Kec.Tambusai Utara, Rokan Hulu	x	x
NAGAMAS	Sumber Sawit Nusantara	PO1000008291	No	1.550100°	99.955900°	Ds. Siongoton, Kec Simangambat, Padang Lawas Utara	x	x
Nikmat Halona Reksa	Nikmat Halona Reksa	PO1000005106	No	-0.734611°	102.525111°	Siberida, Kec.Batang Gansal, Indragiri Hulu, Riau	x	x
Padasa Enam Utama	Padasa Enam Utama (Kalianda Dua)	PO1000004195	No	0.527776°	100.777302°	Ds. Aliantan, Kec.Kabun, Rokan Hulu, Riau	x	x
Padasa Enam Utama	Padasa Enam Utama (Koto Kampar)	PO1000004168	No	0.394897°	100.611989°	Ds. Sibiruang dan Gunung Malelo, Kec. Koto Kampar Hulu, Kampar, Riau	x	x
Palma Mas Sejati	Palma Mas Sejati	PO1000004538	No	-3.777933°	102.369000°	Ds.Kembang Seri, Kec.Talang Empat, Bengkulu Tengah, Bengkulu	x	x
Panca Eka	Agro Abadi	PO1000008215	No	0.346002°	101.475229°	Desa Lubuk Siam, Kec. Siak Hulu Kab. Kampar, Riau	x	x
Panca Eka	Kebun Pantai Raja	PO1000004341	No	-0.057400°	101.243500°	Ds.Tg.Pauh, Kec.Sengigi Hilir,Kuantan Singingi, Riau	x	x
Panca Eka	Sindora Seraya	PO1000011478	No	1.891360°	100.952640°	Desa Lenggadai Hilir, Kecamatan Rimba Melintang, Rokan Hilir, Riau	x	x
Panca Eka	Triomas Forestry Development Indonesia	PO1000020022	No	0.756450°	102.413100°	Ds. Penyengat, Kec. Sungai Apit, Kab. Siak, Provinsi Riau	x	x
Pangkalan Baru Indah	Pangkalan Baru Indah	PO1000004383	No	0.423633°	101.589150°	Dsn IV Pmtg. Kayu Arang, Ds. Pngl.Baru, Kec. Siak Hulu, Kampar, Riau	x	x
Pasifik Agro Sentosa	Barunam Agro Sentosa	PO1000001315	Yes - MB	1.621528°	100.103086°	Ds.Aek Sigala-gala, Kec.Simangambat, Padang Lawas Utara, North Sumatra	x	x
Pasifik Agro Sentosa	Jalin Yaneo	PO1000016534	No	-0.992703°	110.182225°	Desa Batu Barat, Kec. Simpang Hilir, Kab. Kayong Utara, West Kalimantan	x	x
Pasifik Agro Sentosa	Rimba Mujur Mahkota	PO1000001960	Yes - MB	0.672056°	99.092000°	Ds.Sikara-Kara, Kec.Natal, Madina, North Sumatra	x	x
Peputra Masterindo	Peputra Masterindo	PO1000004400	No	0.589804°	100.991448°	Ds.Petapahan, Kec.Tapung, Kampar, Riau	x	x
Peputra Supra Jaya	Peputra Supra Jaya	PO1000008421	No	0.159111°	101.781333°	Desa Padang Luas, Kec. Langgam, Kab. Pelalawan, Riau	x	x
Perawang Agro Sejahtera	Perawang Agro Sejahtera	PO1000013779	No	0.597482°	101.621362°	Jl. Pmda, Kelurahan Kampung Tualang Timur, Kec. Tualang, Kab. Siak, Riau	x	x
Prima Sauhur Lestari	Karyabadi Sama Sejati	PO1000008287	No	1.475830°	100.598810°	Ds.Pujud, Kec.Pujud, Rokan Hilir, Riau	x	x
PTPN	Perkebunan Nusantara IV (Sei Meranti)	PO1000004927	Yes - IP,MB	1.643320°	100.417620°	Ds. Bahtera Makmur, Kec. Bagan Sinembah, Lab. Batu Selatan, North Sumatra	x	x
PTPN	Perkebunan Nusantara IV (Sei Pagar)	PO1000006159	Yes - MB	0.326050°	101.352530°	Ds. Hang Tuah, Kec. Perhentian Raja, Kampar, Riau	x	x
PTPN	Perkebunan Nusantara IV (Sei Rokan)	PO1000005128	Yes - IP	0.725720°	100.578980°	Pagaran Tapah Village, Pagaran Tapah Subdistrict, Rokan Hulu, Riau	x	x
PTPN	Perkebunan Nusantara IV (Sei Tapung)	PO1000008074	Yes - MB	0.598980°	100.618970°	Ds.Sei Tapung, Kec.Tandun, Rokan Hulu, Riau	x	x
PTPN	Perkebunan Nusantara IV (Sisumut)	PO1000003112	Yes - MB	1.964030°	100.108170°	Ds.Sisumut, Kec.Kota Pinang, Lab. Batu Selatan, North Sumatra	x	x
PTPN	Perkebunan Nusantara IV (Sosa)	PO1000004428	Yes - MB	1.048920°	100.012280°	Ds.Lubuk Bunut, Kec.Hutaraja Tinggi, Padang Lawas, North Sumatra	x	x
PTPN	Perkebunan Nusantara IV (Tandun)	PO1000004402	Yes - IP	0.599150°	100.692830°	Kec.Tandun, Rokan Hulu, Riau	x	x
PTPN	Perkebunan Nusantara IV (Tanjung Medan)	PO1000008529	Yes - MB	1.584305°	100.591361°	Ds.Tanjung Medan, Kec.Pujud, Rokan Hilir, Riau	x	x
PTPN	Perkebunan Nusantara IV (Terantam)	PO1000004206	Yes - MB	0.578810°	100.750810°	Ds.Kasikan, Kec.Tapung, Kampar, Riau	x	x
Putera Bangka Tani	Putera Bangka Tani	PO1000013887	No	-2.355277°	106.209160°	Jl. Mahali, RT 007 RW 002, Kec. Belilik Namang, Kab. Bangka Tengah, Bangka Belitung	x	x
Putra Agro Nabati	Putra Agro Nabati	PO1000007590	No	-0.640750°	102.794783°	Desa Pengalihan, Kec. Keritang, Kab. Indragiri Hilir, Provinsi Riau	x	x
Putra Bangka Mandiri	Putra Bangka Mandiri	PO1000004527	No	-2.166070°	106.004520°	Ds.Cengkong Abang, Kec.Mendo Barat, Bangka, Bangka Belitung	x	x
Rambah Sawit Mandiri	Rambah Sawit Mandiri	PO1000020054	No	0.816951°	100.436303°	Ds. Rambah Samo, Kec. Rambah Samo, Kab. Riau, Riau	x	x
Rantau Agronusa Sejahtera	Rantau Agronusa Sejahtera	PO1000017988	No	0.452818°	101.179904°	Jl. Sei Pinang - Sei Galuh KM 11, Dusun V Pematang Kulim. Desa Pulau Biringand, Kec. Kampa,Kab. Kampar, Prov. Riau	x	x
Riau Anugerah Sentosa	Riau Anugerah Sentosa	PO1000014625	No	1.083021°	100.818469°	Ds. Sontang, Kab. Rokan Hulu, Riau	x	x
Riau Kampar Sahabat Sejati	Riau Kampar Sahabat Sejati	PO1000006152	No	0.658860°	100.896690°	Sp. III Sukaramai, Kec.Tapung Hulu, Kampar, Riau	x	x
Rifansi Dwi Putra Group	Flora Wahana Tirta	PO1000004154	No	0.134770°	101.267240°	Ds. Sungai Lipai, Gunung Sahilan, Kampar, Riau	x	x
Sago Nauli	Sago Nauli	PO1000004387	No	0.469520°	99.222650°	Ds.Sinukan, Kec.Sinukan, Madina, North Sumatra	x	x
Sago Nauli	Tri Bahtera Srikandi (Anggoli)	PO1000010811	No	1.538639°	98.984611°	Muara Sibuntuon, Sibabangun, Central Tapanuli, North Sumatra	x	x
Sago Nauli	Tri Bahtera Srikandi (Patiluban Mudik)	PO1000008234	No	0.567528°	99.203306°	Patiluban Mudik, Natal, Mandailing Natal, North Sumatra	x	x
Sago Nauli	Tri Bahtera Srikandi (Sago Nauli)	PO1000004386	No	0.466480°	99.370250°	Ds.Tandikek, Kec.Ranto Baek, Madina, North Sumatra	x	x
Sahabat Sawit Rokan Sejahtera	Sahabat Sawit Rokan Sejahtera	PO1000016964	No	1.368061°	100.520044°	Jl. Lintas Medan, Kel. Sei Meranti, Kec. Tanjung Medan, Kab. Rokan Hilir, Riau	x	x
Samsung Group	Gandaerah Hendana	PO1000004138	Yes - MB	-0.156040°	102.206240°	Ds. Ukui II, Kec. Ukui, Kab. Pelalawan, Riau	x	x
Samsung Group	Inecda	PO1000004128	Yes - MB	-0.493180°	102.367560°	Ds.Petala Bumi, Kec.Seberida, Inhul, Riau	x	x
Sanling Sawit Sejahtera	Sanling Sawit Sejahtera	PO1000012845	No	-0.380528°	102.152778°	Rimpian, Lubuk Batu Jaya, Kabupaten Indragiri Hulu, Riau	x	x
Sawit Anugerah Sejahtera	Sawit Anugerah Sejahtera	PO1000004441	No	1.151667°	101.276717°	Ds.Muara Basung, Kec.Pinggir,Kab.Bengkalis, Riau	x	x
Sawit Jaya Mandiri Lestari	Sawit Jaya Mandiri Lestari	PO1000011911	No	-0.442814°	102.256371°	Ds. Selabau, Kec. Sungai Lala, Indragiri Hulu, Riau	x	x
Sawita Unggul Jaya	Sawita Unggul Jaya	PO1000004173	No	2.333470°	100.099470°	Nagri Lama, Kec.Bilah Hilir, Lab.Batu, North Sumatra	x	x
SD Guthrie Berhad	Aneka Inti Persada	PO1000000317	Yes - MB	0.591390°	101.658890°	Ds.Maredan & Ds.Pinang Sebatang,Kec.Tualang, Siak, Riau	x	x
SD Guthrie Berhad	Bhumireksa Nusa Sejati (PKS Teluk Bakau)	PO1000000318	Yes - IP	0.256500°	103.588830°	Desa Rotan Semelur,Kecamatan Pelangiran,Kabupaten Indragiri Hilir,Provinsi Riau	x	x
SD Guthrie Berhad	Tunggal Mitra Plantation	PO1000000330	Yes - MB	1.520530°	100.731900°	Kec.Pujud, Rokan Hilir, Riau	x	x
Semunai Sawit Perkasa	Semunai Sawit Perkasa 1	PO1000008278	No	1.163592°	101.278290°	Jalan Lintas Duri Pekanbaru, Ds. Semunai, Kec. Pinggir, Kab. Bengkalis, Riau	x	x
Semunai Sawit Perkasa	Semunai Sawit Perkasa 2	PO1000016972	No	1.061111°	101.277778°	Jalan Lintas Timur, Km. 94, Ds. Pangkalan Libut, Kec. Pinggir, Kab. Bengkalis, Riau	x	x
Sewangi Sejati Luhur	Sewangi Sawit Sejahtera	PO1000004398	No	0.581080°	101.087500°	Ds. Petapahan Jaya, Kec Tapung, Kab Kampar, Riau	x	x
Sewangi Sejati Luhur	Sewangi Sejati Luhur	PO1000004411	No	0.714380°	100.928370°	Ds. Senama Nenek, Kec Tapung Hulu, Kab Kampar, Riau	x	x

Sianipar Integritas Agrindo	Sianipar Integritas Agrindo	PO1000014624	No	1.538500°	100.434080°	Dusun 3, Kepenghuluan Pondok Kresek, Ds. Siluang, Kec. Tanjung Medan, Rokan Hilir, Riau	x	x
Sianipar Integritas Agrindo	Sinergi Integritas Agroindustri	PO1000020078	No	1.681624°	100.442860°	Jl. Lintas Sumatra KM 3-4 Bagan Batu, Kep. Bahtera Makmur, Kec. Bagansinembah, Kab. Rokan	x	x
Sinergi Inti Makmur	Sinergi Inti Makmur	PO1000020061	No	-0.436194°	101.387166°	Ds. Logas, Kec. Singingi, Kab. Kuantan Singingi, Riau	x	x
Sinergi Inti Makmur Group	Karya Indopalma Makmur		No	-0.489966°	101.910566°	Desa Pesikaian, Kecamatan Cerenti, Kabupaten Kuantan Singingi, Provinsi Riau	x	x
Sri Ulina Ersada Karina	Sri Ulina Ersada Karina	PO1000015874	No	1.322900°	101.069111°	Jl. Rantau, KM20, RT 002/011 Ds. Petani, Kec. Bathin Solapan, Bengkalis, Riau	x	x
Subur Berkah Lestari	Subur Berkah Lestari	PO1000020062	No	-0.438667°	101.611917°	Ds. Jalur Patah, Kec. Sentajo Raya, Kab. Kuantan Singingi, Riau	x	x
Sumber Tani Agung	Karya Agung Sawita (Sosa)	PO1000004431	No	1.065700°	99.963130°	Ds. Ujung Batu, Kec.Sosa, Padang Lawas, North Sumatra	x	
Sumber Tani Agung	Madina Agro Lestari	PO1000011179	No	1.217194°	98.895722°	Desa Sikapas Kec Muara Batang Gadis, Kab Mandailing Natal, North Sumatra	x	
Sumber Tani Agung	Sumber Tani Agung	PO1000004483	No	1.754550°	99.983500°	Dsn.Parmoduan, Ds.Sabungan, Kec.Sei Kanan, Lab.Batu Selatan, North Sumatra	x	
Sumber Tani Agung	Sumber Tani Agung Resources	PO1000004462	No	1.428270°	99.723730°	Ds.Bahal, Kec.Portibi, Padang Lawas Utara, North Sumatra	x	
Sumber Tani Agung	Transpacific Agro Industry	PO1000006232	No	-2.802500°	104.896940°	Ds. Upang Jaya, Kec. Muara Telang, kab. Banyuasin, South Sumatra	x	
Sungai Bahar Pasifik Utama	Sungai Bahar Pasifik Utama	PO1000004468	No	-1.536200°	103.630570°	Kec.Muara Sebo, Kab.Muaro Jambi, Jambi	x	x
Swakarsa Sawit Raya	Swakarsa Sawit Raya	PO1000004130	No	-0.489110°	102.479090°	Jalan Lintas Timur, Desa Talang Jerinjing – Rengat Barat, Indragiri Hulu, Riau	x	x
Swastisiddhi Amagra	Swastisiddhi Amagra (Bina Baru)	PO1000004360	No	0.208950°	101.276080°	Sp.Niba Ds.Bina Baru, Kec.Kampar Kiri Tengah, Kampar, Riau	x	
Swastisiddhi Amagra	Swastisiddhi Amagra (Libo Jaya)	PO1000008269	No	0.947361°	101.096778°	Sam Sam, Kandis, Siak, Riau	x	x
Tari Agro Nabati	Tari Agro Nabati	PO1000015872	No	2.396964°	99.695277°	Lintas Sumatera, Kec. Terang Bulan Aek Natas, Labuhan Batu Utara, North Sumatra	x	x
Tasma Puja	Tasma Puja (Batang Cenaku)	PO1000007641	No	-0.814667°	102.190000°	Kepayang Sari, Batang Cenaku, Indragiri Hulu, Riau	x	
Tasma Puja	Tasma Puja (Sei Kuamang)	PO1000004370	No	0.275010°	101.219380°	Jl. Lipat Kain-Bangkinang, Desa Kampar, Kec. Kampa, Kab. Kampar, Riau	x	
Tenera Inti Sawit	Tenera Inti Sawit	PO1000020010	No	0.951861°	100.997250°	Ds. Pauh, Kec. Bonai Darussalam, Kab. Rokan Hulu, Riau	x	x
Tian Tujuh puluh Utama	Tian Tujuh puluh Utama	PO1000011180	No	1.684209°	100.533620°	Jl.Lintas Riau Sumut Km39 Kel.Balai Jaya Kec.Bagan Sinembah,Kab. RokanHilir, Prov. Riau	x	x
Ujung Tanjung Sejahtera	Ujung Tanjung Sejahtera	PO1000018000	No	1.624008°	101.050160°	Jl.Lintas Riau - Sumatera Dusun Selamat RT.001 RW.001 Kepenghuluan Ujung Tanjung, Kec. Tanah Putih Kab.Rokan Hilir Prov. Riau	x	x
Usaha Kita Makmur	Usaha Kita Makmur	PO1000004394	No	-0.529770°	101.493050°	Ds.Jake, Kec.Kuantan Tengah, Kab.Kuantan Singingi, Riau	x	x
Wira Karya Pramitra	Wira Karya Pramitra	PO1000004198	No	0.543072°	101.253044°	Desa Bencah Kelubi, Kecamatan Tapung, Kabupaten Kampar, Riau	x	x

List of supplying mills (indirect)\*\*\*

Parent company	Palm Oil Mill	UML ID	RSPO Status	Latitude	Longitude	Address	Palm	Lauric
Agrina Sawit Perdana	Agrina Sawit Perdana	PO1000008580	No	0.069910°	110.696440°	Ds. Penyeladi, Kec. Kapuas, Sanggau, West Kalimantan		x
Agrina Sawit Perdana	Bumi Tata Lestari	PO1000014234	No	0.792333°	110.708694°	Ds. Malenggang, Kec. Sekayam, Sanggau, West Kalimantan		x
Agrina Sawit Perdana	Rana Wastu Kencana	PO1000004254	No	1.145880°	109.318330°	Ds.Serkerat, Kec.Tebas, Sambas, West Kalimantan		x
Anglo-Eastern Plantations Plc	Alno Agro Utama	PO1000004215	No	-3.132750°	101.876600°	Kec. Napal Putih, Bengkulu Utara, Bengkulu		x
Anglo-Eastern Plantations Plc	Mitra Puding Mas	PO1000004942	No	-3.133790°	101.601620°	Ds. Sebelat, Kec. Putri Hijau, Bengkulu Utara, Bengkulu		x
Apical Group	Sentosa Bumi Wijaya	PO1000007609	No	1.044220°	109.579530°	Kec. Ledo, Kab.Bengkayang, West Kalimantan		x
Auto Diesel Radiator	Bayung Agro Sawita	PO1000008407	No	-2.008460°	103.705450°	Bayung Lencir, Kabupaten Musi Banyuasin, South Sumatra		x
Bakrie Sumatera Plantations	Agrowiyana (Agro Mitra Madani)	PO1000000884	Yes - MB	-1.077590°	103.110700°	Ds.Tebing Tinggi, Kec.Tungkal Ulu,Tg.Jabung Barat, Jambi		x
Bengkulu Sawit Lestari	Bengkulu Sawit Lestari	PO1000005206	No	-4.533889°	103.055833°	Jl. Rava Manna - Bintuhan, Air Sulau, Kedurang Ilir, Kab. Bengkulu Selatan - Bengkulu		x
BOSS	Bersama Oesaha Saragih Sejahtera	PO1000011263	No	3.209528°	98.884364°	Jl. Besar Nagori Dolok, Damakitang, Silou Kahaen, Kab. Simalungun, North Sumatra		x
Chora Agro Resources	Mitra Abadimas Sejahtera	PO1000007462	No	1.181860°	109.438000°	Ds. Balai Gemuruh, Kec.Subah, Kab.Sambas, West Kalimantan		x
Citra Koprasindo Tani	Citra Koprasindo Tani	PO1000004111	No	-1.295920°	103.143640°	Ds.Rantau Badak,Kec.Merlung,Tg.Jabung Barat, Jambi		x
Genting Plantations Nusantara	Agro Abadi Cemerlang	PO1000013497	No	-0.339380°	110.189800°	Ds. Enggadai, Kec. Enggadai, Meliau, Kab. Sanggau, West Kalimantan		x
Gilford	Gunung Rijuana Sejahtera	PO1000011913	No	0.360278°	109.365606°	Ds. Selutung, Kab. Landak, West Kalimantan, Indonesia		x
Jhagdra Group	Persada Agro Sawita	PO1000006176	No	-0.411250°	102.359500°	Dusun Kemang Manis, Ds. Pematang Jaya, Kec. Rengat Barat, Kab. Indragiri Hulu, Riau		x
Kurnia Prima Nastari	Perkebunan Anak Negeri Pasaman		No	0.759382°	109.839936°	Desa Ampadi , Desa/Kelurahan Ampadi, Kec. Meranti, Kab. Landak, West Kalimantan		x
Kurnia Prima Nastari	Sentosa Asih Makmur		No	1.536922°	109.404398°	Dusun Semunut RT.003/001, Desa/Kelurahan Galing, Kec. Galing, Kab. Sambas, West Kalimantan		x
Kurnia Prima Nastari	Citra Mahkota	PO1000011554	No	-0.358150°	112.129314°	Kecamatan Ella Hilir & Menukung; Kabupaten Melawi; Provinsi Kalimantan Barat		x
Kurnia Prima Nastari	Graha Agro Nusantra	PO1000010944	No	-0.083509°	109.702795°	Pasak Piang, Kec Sungai Ambawang Kab Kubu Raya Provinsi Kalimantan Barat		x
Kurnia Prima Nastari	Patiware	PO1000004869	No	0.740720°	108.941870°	Ds.Karimunting, Kec.Sungai Raya Kepulauan,Bengkayang, Kalimantan Barat		x
Kurnia Prima Nastari	Wawasan Kebun Nusantara	PO1000007533	No	1.266890°	109.817140°	Ds.Seluas, Kec.Seluas, Kab.Bengkayang, Kalbar		x
Kurnia Tunggal Nugraha	Erasakti Wiraforestama 2	PO1000008383	No	-1.528944°	103.637139°	Ds. Talang Duku Seberang (Miaso) 1, Muaro Jambi, Jambi		x
Kurnia Tunggal Nugraha	Erasakti Wiraforestama 3	PO1000010014	No	-1.518977°	103.636972°	Ds. Talang Duku Seberang (Miaso) 2, Muaro Jambi, Jambi		x
Kurnia Tunggal Nugraha	Erasakti Wiraforestama 4	PO1000015875	No	-1.529192°	103.639357°	Ds. Talang Duku, Muaro Jambi, Jambi		x
Lampung Inter Pertiwi	Lampung Inter Pertiwi	PO1000010040	No	-3.864540°	105.286185°	Ds. Hutani, Kec. Mesuij, Lampung		x
Lyman Agro	Bonti Permai Jayaraya	PO1000007642	No	0.214930°	111.549850°	Ds.Mensiku, Kec.Binjai Hulu, Sintang, West Kalimantan		x
Matahari Kahuripan Indonesia	Produk Sawitindo Jambi	PO1000004439	No	-1.139180°	103.073650°	Ds. Pelabuhan Dagang, Kec. Tungkal Ulu,Tg. Jabung Barat, Jambi		x
Mewah Group	Angso Duo Sawit	PO1000008202	No	-1.782610°	103.49420°	Jl. Raya Tanjung Pauh Km. 30-31, Kec. Mestong Muaro Jambi, Jambi		x
Mitra Agrolika	Mitra Agrolika Sejahtera	PO1000004323	No	-1.962920°	103.615500°	Ds. Muara Bahar, Kec. Bayung Lencir, Kab. Musi Banyuasin, South Sumatra		x
Mutiara Sawit Lestari	Mutiara Sawit Lestari	PO1000009355	No	4.828500°	97.839944°	Gampong Keubon Teumpeun, Kec. Peureulak Barat, Kab. Aceh Timur, Aceh		x
Mutiara Sawit Seluma	Mutiara Sawit Seluma	PO1000020019	No	-4.245441°	102.764472°	Seluma, Bengkulu, Indonesia		x

Palm Mas Asri	Bukit Palembang	PO1000008176	No	-2.373333°	110.643333°	Ds. Tanah Hitam, Kab. Ketapang, West Kalimantan, Indonesia		x
Palma Abadi	Kedaton Mulia Primas	PO1000008345	No	-1.907167°	103.013600°	Kel. Durian Luncuk, Kec. Batin XXIV, Batanghari, Jambi		x
Palma Gemilang Kencana	Palma Gemilang Kencana	PO1000010016	No	-1.298251°	103.487796°	Ds. Bukit Tempurung, Kec. Mendahuru Ulu, Kab. Tanjung Jabung Timur, Jambi		x
Permata Citra Rangau	Permata Citra Rangau	PO1000008282	No	1.250402°	101.250447°	Ds. Talang Mandi, Kec. Mandau, Kab. Bengkalis, Riau	x	
Petaling Mandra Guna	Petaling Mandraguna	PO1000004465	No	-1.444420°	103.627920°	Ds.Danau Lamo, Kec.Muaro Sebo, Muaro Jambi, Jambi		x
PTPN	Perkebunan Nusantara IV (Timur)	PO1000004331	Yes - MB	0.367190°	99.307650°	Batu Sondat, Batahan, Mandailing Natal, North Sumatra		x
PTPN	Perkebunan Nusantara IV (Sawit Langkat)	PO1000004524	Yes - MB	3.700300°	98.292000°	Ds.Banjaran Raya, Kec. Padang Tualang, Langkat, North Sumatra		x
PTPN	Perkebunan Nusantara IV (Sosa)	PO1000004428	Yes - MB	1.048920°	100.012280°	Ds.Lubuk Bunut, Kec.Hutaraja Tinggi, Padang Lawas, North Sumatra		x
PTPN	Perkebunan Nusantara IV (Ajamu)	PO1000004202	Yes - MB	2.457180°	100.160650°	Ds. Perkebunan Ajamu, Kec. Panai Hulu, Lab. Batu, North Sumatra		x
PTPN	Perkebunan Nusantara IV (Bah Jambi)	PO1000004181	Yes - IP:MB	2.986320°	99.220230°	Ds.Bah Jambi, Kec.Huta Bayu Raja, Simalungun, North Sumatra		x
PTPN	Perkebunan Nusantara IV (Kwala Sawit)	PO1000007585	Yes - MB	3.691940°	98.153060°	Ds. Namo Sialang, Kec. Batang Serangan, Kab. Langkat, North Sumatra		x
PTPN	Perkebunan Nusantara IV (Aur Gading)	PO1000007619	Yes - MB	-1.862700°	103.020700°	Ds.Aur Gading, Kec. Batin XXIV, Batanghari, Jambi		x
PTPN	Perkebunan Nusantara IV (Bunut)	PO1000008199	Yes - MB	-1.910900°	103.403400°	Ds.Bunut, Kec.Sungai Bahar, Muaro Jambi, Jambi		x
PTPN	Perkebunan Nusantara IV (Pengabuan)	PO1000010018	Yes - MB	-1.253511°	102.952121°	Pulau Pauh, Renah Mendaluh, Tanjung Jabung Barat, Jambi		x
PTPN	Perkebunan Nusantara IV (Tanjung Lebar)	PO1000008187	Yes - MB	-2.018900°	103.544800°	Ds.Tg.Lebar, Kec.Sungai Bahar, Muaro Jambi, Jambi		x
PTPN	Perkebunan Nusantara IV (Pinang Tinggi)	PO1000007559	No	-1.962553°	103.400700°	Ds. Pinang Tinggi, Kab. Muaro Jambi, Jambi, Indonesia		x
PTPN	Perkebunan Nusantara IV (Rimbo Dua)	PO1000005442	Yes - MB	-1.377700°	102.167700°	Ds. Pematang Sapat, Kec. Rimbo Bujang, Kab. Tebo, Jambi		x
Rudyagung Agralaksana	Rudyagung Agralaksana	PO1000004112	No	-1.276210°	103.248730°	Ds.Dusun Mudo km.73, Ma.Papalik,Tg.Jabung Barat, Jambi		x
Sampoerna Agro	Mutiara Bunda Jaya (PKS Permata Bunda)	PO1000004548	Yes - MB	-3.941980°	105.109780°	Ds.Marga Bakti, Kec.Mesuji, Ogan Komering Ilir, South Sumatra		x
Sampoerna Agro	Sampoerna Agro (PKS Selapan Jaya)	PO1000005580	Yes - MB	-3.707600°	105.097090°	Ds.Kerta Mukti, Kec.Mesuji, Ogan Komering Ilir, South Sumatra		x
Sampoerna Agro	Telaga Hikmah (PKS Telaga Hikmah)	PO1000004518	Yes - MB	-3.599530°	105.060480°	Ds.Balian/Mesuji Raya, Kec.Mesuji Raya, Ogan Komering Ilir, South Sumatra		x
Sampoerna Agro	Gunung Tua Abadi (PKS Sumber Sawit)	PO1000003970	Yes - MB	-3.810000°	105.170000°	Ds.Balian, Kec.Mesuji Raya, Ogan Komering Ilir, South Sumatra		x
Satria Multi Sukses	Satria Multi Sukses	PO1000004364	No	0.221450°	109.531170°	Kec.Sebangki, Kab.Landak, West Kalimantan		x
Sawit Mulia	Sawit Mulia	PO1000004067	No	-3.634530°	102.212240°	Ds. Pasar Bombah, Kec. Air Napal, Bengkulu Utara, Bengkulu		x
SD Guthrie Berhad	Sime Indo Agro	PO1000000107	Yes - MB	0.268940°	110.482800°	Dsn.Kopar, Ds.Dosan, Kec.Parindu,Sanggau, West Kalimantan		x
Selatan Agro Makmur Lestari	Selatan Agro Makmur Lestari	PO1000008607	No	-2.690647°	105.219822°	Ds. Rengas Abang, Kec. Air Sugihan, Kab. Ogan Komering Ilir, South Sumatra		x
Sin Tek Huat	Trimitra Lestari	PO1000004432	No	-1.068730°	103.165070°	Ds.Tebing Tinggi, Kec.Tungkal Ulu,Tg.Jabung Barat, Jambi		x
Sinar Bengkulu Selatan	Sinar Bengkulu Selatan	PO1000004059	No	-4.378167°	102.840472°	Jl. Raya Bengkulu, Ds. Nanjungan, Kec. Pino Raya, Kab. Bengkulu		x
Sinar Jaya Agro Investama	Kalirejo Lestari	PO1000006294	No	-5.228708°	104.948211°	Kec. Kali Dadi, Kab. Lampung, Lampung		x
Sinar Jaya Agro Investama	Menggala Sawitindo	PO1000004060	No	-4.350847°	105.270936°	Ds. Mekar Indah Jaya, Kec. Banjar Baru, Kab. Tulang Bawang, Lampung		x
Sinar Jaya Agro Investama	Anaktuha Sawit Mandiri	PO1000006295	No	-5.095458°	105.186819°	Ds. Bumiratu,Kec. Bumi Ratu Nuban, Lab. Central Lampung, Lampung		x
Sinar Jaya Agro Investama	Wayakan Sawitindo Mas	PO1000008440	No	-4.446722°	104.421735°	Ds. Pakuan ratu, Kec. Way Tuba, Kab. Lampung, Lampung		x
Sinar Jaya Agro Investama	Serasan Sekundang Sawitmas	PO1000007610	No	-3.892910°	104.095605°	Ds. Lecah, Kec. Lubai, Kab. Muara Enim, South Sumatra		x
Sriwijaya Palm Oil Group	Sriwijaya Palm Oil Indonesia	PO1000004938	No	-2.825770°	104.735300°	Ds.Muara Sugi, Kec.Tg.Api-api, Muara Enim, South Sumatra		x
Triputra Agro Persada	Brahma Binabakti	PO1000001619	Yes - MB	-1.346700°	103.327980°	Ds.Bukit Baling, Kec.Sekernan, Muaro Jambi, Jambi		x
Tudung Agri	Garuda Bumi Perkasa	PO1000004064	No	-4.029900°	105.158800°	Jl.Raya Lintas Timur km 193, Ds.Agung Batin, Kec.Simpang Pematang, Mesuji, Lampung		x

List of supplying refineries

Parent company	Refinery	UML ID	RSPO Status	Latitude	Longitude	Address	Palm	Lauric
Agro Mega Perkasa	Agro Mega Perkasa (Kernel Crushing Plant)		No	-3.916990°	102.302241°	Jl. Raya Pelabuhan No 8 Kelurahan Teluk Sepang Kec. Kampung Melayu Kab. Kota Bengkulu		x
Citra Koprasindo Tani	Citra Koprasindo Tani (Kernel Crushing Plant)		No	-1.295920°	103.143640°	Ds.Rantau Badak,Kec.Merlung,Tg.Jabung Barat, Jambi		x
Golden Agri-Resources Ltd	Ivo Mas Tunggal (Kernel Crushing Plant)		Yes - SG;MB			Jl. Kelapa RT 17, Kelurahan Lubuk Gaung, Kecamatan Sei Sembilan 28831 Kota Dumai Riau Indonesia		x
Graha Sawit Makmur	Graha Sawit Makmur		No	3.552058°	99.017867°	Jalan Perbaungan, Tebing Tinggi Dusun II, Kelurahan Sei Sijengi, Kecamatan Perbaungan, Serdang Bedagai, North Sumatra		x
Kuala Lumpur Kepong Berhad	Adei Plantation and Industry (Mandau) Kernel Crushing Plant		Yes - SG;MB	1.081944°	101.333361°	Tengganau Village, Sub District of Pinggir, District of Bengkalis, Riau		x
Kurnia Prima Nastari	Energi Unggul Persada		No	1.741422°	101.371112°	Jalan Raya, Lubuk Gaung, Sungai Sembilan, Dumai City, Riau		x
Kurnia Tunggal Nugraha	Kurnia Tunggal Nugraha		No	-1.508550°	103.663967°	Talang Duku, Taman Rajo, Kab. Muaro Jambi , Jambi		x
Sinar Jaya Agro Investama	Sinar Jaya Inti Mulya, Lampung		No	-5.066500°	105.302000°	Ds. Banjar Sari, Kec Metro Raya, Metro Lampung		x
Wilmar International Ltd	Multimas Nabati Asahan, Kuala Tanjung		Yes - SG;MB	3.369570°	99.441420°	Acces Road Dusun IV, Desa Kuala Tanjung, Kecamatan Sei Suka, Kabupaten Batu Bara, North Sumatra	x	
Wilmar International Ltd	Sinar Alam Permai, Palembang		Yes - MB	-2.960550°	104.880000°	Jl. Sabar Jaya No. 21 Desa Prajen Kecamatan Banyuasin, Kabupaten Banyuasin 30962, South Sumatra	x	x
Wilmar International Ltd	Usaha Inti Padang, Padang		Yes - MB	-0.795180°	100.409320°	Kawasan Industri Padang Lot Ns. 9, Nagari Kasang, Kecamatan Batang Anai, Kabupaten Padang Pariaman, West Sumatra		x
Wilmar International Ltd	Wilmar Cahaya Indonesia, Pontianak		Yes - MB	0.003720°	109.312070°	Jl. Khatulistiwa KM 4.3 Kelurahan Batu Layang, Kecamatan Pontianak Utara 78244, Pontianak, West Kalimantan	x	x
Wilmar International Ltd	Sinar Alam Permai, Jambi		No	-1.485861°	103.675500°	Desa Muara Jambi RT 003 RW 001, Talang Duku, Kecamatan Maro Sebo, Kabupaten Muaro Jambi, Jambi	x	

List of supplying traders/bulkers

Parent company	Trader/bulker	UML ID	RSPO Status	Latitude	Longitude	Address	Palm	Lauric
Agrotek Industri Utama	Agrotek Industri Utama		No	-6.130300°	106.860900°	Gedung Mitramas, Jalan Sunter Permai Raya Blok Sunter Agung, Tanjung Priok, Jakarta Utara, DKI Jakarta	x	x
PTPN	Perkebunan Nusantara IV (Bulking Station, Talang Duku)		No				x	

TOTAL TRACEABLE PALM/LAURIC MILLS (DIRECT)	155	126
TOTAL UNTRACEABLE PALM/LAURIC MILLS (DIRECT)	0	0
TOTAL EXCLUSIVE MILLS	180	
TOTAL WILMAR REFINERIES	4	3
TOTAL THIRD PARTY REFINERIES	0	8
TOTAL TRADERS/BULKERS	2	1

\*Considered untraceable

i) Exact supplying mill unknown

ii) Does not meet Wilmar's traceability criteria

\*\*Unknown

\*\*\* Indirect mills listed represent mills supplied to Wilmar's third-party refineries, traders and/or bulkers

*Wilmar makes no representation or warranty as to the accuracy and completeness of any third party information contained herein. Any third party information obtained from this document, intended for use or inclusion in any other document, should be independently verified prior to its use or inclusion.*

Last Updated : 29 Apr 2026



**NDPE Implementation Reporting Framework\***  
PT Wilmar Nabati Indonesia, Pelitung

Wilmar has made significant improvements, which include transparently reporting progress on the implementation of various supply chain initiatives and activities. However, we also recognize there is a need for a clearer and consistent way to measure and communicate NDPE progress. Hence, since 2019, Wilmar has actively participated in the NDPE Implementation Reporting Framework (IRF), which is led by Proforest.

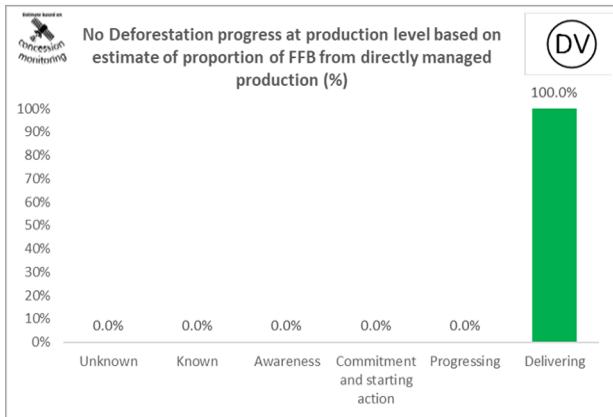
The IRF categorizes supplier mills into various pre-defined categories of progress, with a primary objective to evaluate the mills along the three respective pillars of Deforestation, Peat and Exploitation. The categorization process involves collection of data related to:

- i. Certification status
- ii. Monitoring and verification systems
- iii. Grievances
- iv. Sourcing information
- v. Progress on own estates and third-party supply

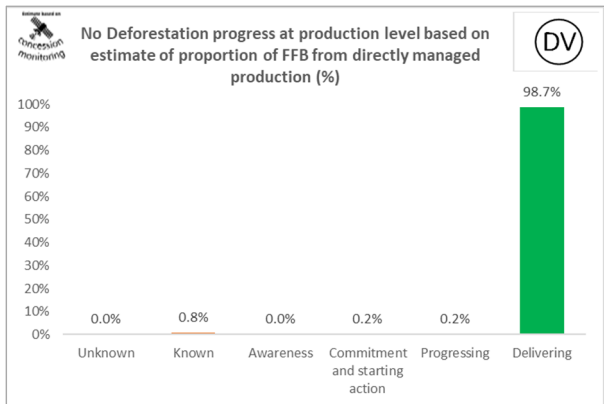
For more information on the NDPE Implementation Reporting Framework, please visit [https://ndpeirf.files.wordpress.com/2020/05/ndpe-irf\\_summary.pdf](https://ndpeirf.files.wordpress.com/2020/05/ndpe-irf_summary.pdf)

**No Deforestation progress at production level based on estimate of proportion of FFB from directly managed production (%)**

**Palm**

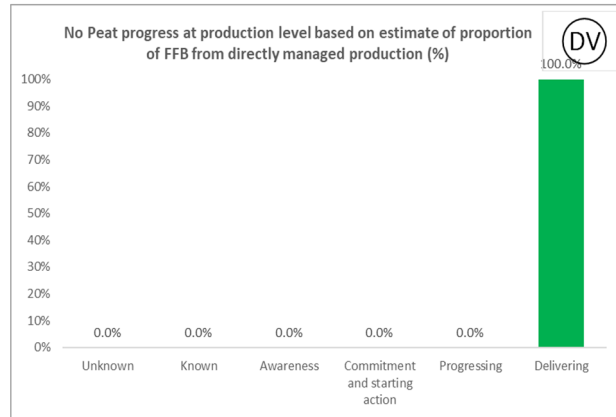


**Lauric**

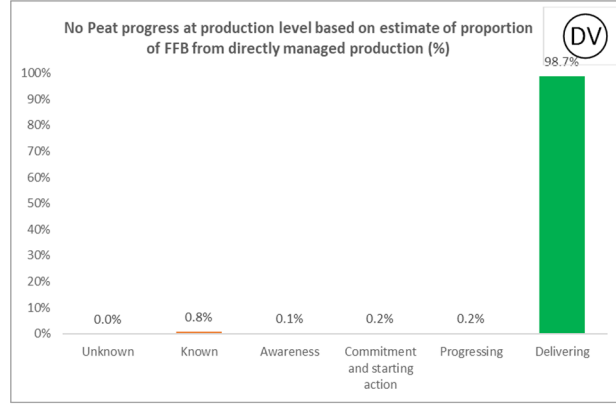


**No Peat progress at production level based on estimate of proportion of FFB from directly managed production (%)**

**Palm**



**Lauric**



\*Externally verified by Control Union. Unique verification code: **CU2024WLMR**

\*Wilmar reports IRF profiles on an annual basis. These profiles represent data basis FY2024.