



PT Wilmar Nabati Indonesia, Sampit
Traceability Summary - Supplies January 2025 - December 2025

Refinery Details					
Parent Name	Refinery Name	RSPO Status	Latitude	Longitude	Address
Wilmar International Ltd	PT Wilmar Nabati Indonesia, Sampit	Yes - IP;MB;SG	-2.695833°	112.941660°	Jl. HM Arsyad KM 20, RT 06 RW 02, Bapanggang Raya Village, Mentawa Baru Ketapang Sub-District, East Kotawaringin District, 74326, Central Kalimantan Province,

Supplying mills (direct) according to region

	Palm	Lauric
Central Kalimantan	23	33
South Kalimantan	0	1
West Kalimantan	0	3
Total	23	37

Traceability to Mill

	Palm	Lauric
Traceable to Mill	93.1%	100.0%
Unknown	6.9%	0.0%

Traceability to Plantation

	Palm	Lauric
Traceable to Plantation	92.1%	97.3%
Unknown	7.9%	2.7%

No of Suppliers

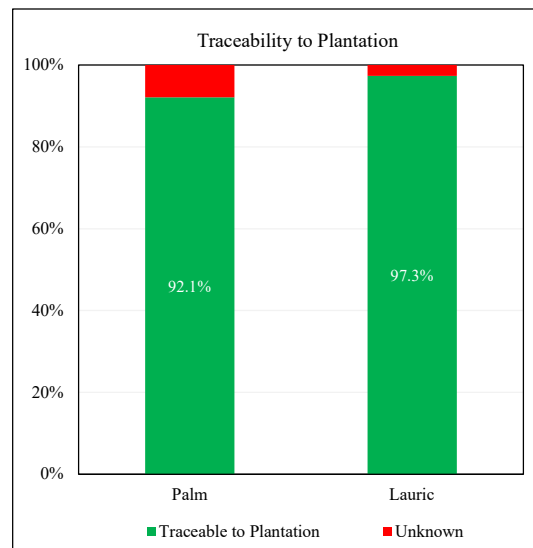
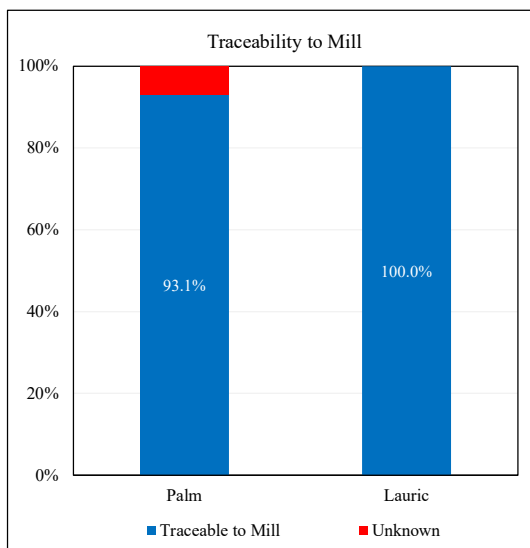
	Palm	Lauric
Wilmar owned mill	2	0
Supplying mills (direct)	21	37
Wilmar refineries	0	0
Others(refiners/traders/bulkers)	1	0

Volume Percentage

	Palm	Lauric
Wilmar owned mill	0.7%	0.0%
Supplying mills (direct)	92.4%	100.0%
Wilmar refineries	0.0%	0.0%
Others(refiners/traders/bulkers)	6.9%	0.0%

No of Certified Mills

	Palm	Lauric
RSPO	10	11





PT Wilmar Nabati Indonesia, Sampit
(January 2025 - December 2025)

List of Wilmar's own mills

Parent company	Palm Oil Mill	UML ID	RSPO Status	Latitude	Longitude	Address	Palm	Lauric
Wilmar International Ltd	Bumi Sawit Kencana	PO1000001043	Yes - IP;MB	-2.230180°	112.491250°	Ds.Sebabi, Kec.Telawang,Kotawaringin Timur, Central Kalimantan	x	
Wilmar International Ltd	Karunia Kencana Permaisajati	PO1000004150	Yes - IP	-2.239850°	112.630450°	Ds.Tangar, Kec.Mentaya Hulu,Kotawaringin Timur, Central Kalimantan	x	

List of supplying mills (direct)

Parent company	Palm Oil Mill	UML ID	RSPO Status	Latitude	Longitude	Address	Palm	Lauric
Agrindo Sawit Mandiri	Agrindo Sawit Mandiri	PO1000010047	No	-2.345480°	112.306180°	Ds. Rungau Raya, Kec. Danau Seluluk, Seruyan, Central Kalimantan	x	x
Anglo-Eastern Plantations Plc	Sawit Graha Manunggal	PO1000007627	No	-2.072720°	115.068540°	Ds. Dusun Tengah, Tamiang Layang, Kab. Barito Timur, Central Kalimantan		x
Asam Jawa	Sawitmas NugrahaPerdana	PO1000006370	No	-2.655250°	112.246460°	Ds. Tabiku, Kec. Danau Sembuluh,Seruyan, Central Kalimantan	x	x
Bisma Dharma Kencana	Bisma Dharma Kencana	PO1000004488	No	-1.801000°	113.181700°	Ds.Hampalit, Kec.Katingan Hilir, Katingan, Central Kalimantan	x	
Bumi Gading Prima	Gading Sawit Kencana	PO1000011193	No	-2.510586°	112.557125°	Ds. Tanah Putih, Kec. Telawang, Kab. Kotawaringin Timur, Central Kalimantan	x	x
Bumitama Agri Ltd	Bumitama Gunajaya Abadi (Kotawaringin)	PO1000004191	No	-2.391110°	111.373330°	Ds.Riam Durian, Kec.Kotawaringin Lama,Kotawaringin Barat, Central Kalimantan		x
Bumitama Agri Ltd	Karya Makmur Bahagia (Bukit Makmur)	PO1000005302	Yes - MB	-1.567778°	112.721111°	Ds. Sungai Hanya, Kec. Antang Kalang, Kotawaringin Timur, Kalimantan Tengah	x	x
Bumitama Agri Ltd	Karya Makmur Bahagia (Gunung Makmur)	PO1000001684	Yes - MB	-1.761270°	112.597420°	Ds.Gunung Makmur, Kec.Antang Kalang,Kotawaringin Timur, Central Kalimantan		x
Bumitama Agri Ltd	Windu Nabatindo Abadi (Sungai Cempaga)	PO1000009211	Yes - MB	-1.798000°	112.985410°	Ds.Seluncing, Kec.Cempaga Hulu ,Kotawaringin Timur, Central Kalimantan	x	x
Bumitama Agri Ltd	Windu Nabatindo Lestari (Katari Agro)	PO1000005104	Yes - MB	-2.097790°	113.040400°	Ds.Keruing, Kec.Cempaga Hulu, Kotawaringin Timur, Kalimantan Tengah	x	x
Bumitama Agri Ltd	Windu Nabatindo Lestari (Pundu Nabatindo)	PO1000001683	Yes - MB	-1.993170°	113.060710°	Ds.Pundu, Kec.Cempaga Hulu, Kotawaringin Timur, Central Kalimantan		x
Dhanista Surya Nusantara	Antang Ganda Utama (Butong)	PO1000004116	No	-1.113600°	114.888700°	Butong, Kec. Teweh Selatan, Kab. Barito Utara, Provinsi Kalimantan Tengah		x
Dhanista Surya Nusantara	Intiga Prabhakara Kahuripan	PO1000004510	No	-2.025220°	112.674930°	Ds. Santilik, Kec. Mentaya Hulu, Kab. Kotawaringin Timur, Central Kalimantan	x	x
Dhanista Surya Nusantara	Pertiwi Lenggara Agromas (Perdana Mill)	PO1000011188	No	-2.200480°	110.814134°	Desa Bantan Sari, Dusun Landau, Kec. Marau, Kab. Ketapang, West Kalimantan		x
Eagle High Plantations	Adhyaksa Dharmasatya	PO1000004102	No	-1.588930°	112.861880°	Ds.Tanjung Jorong, Kec.Parenggean, Kotawaringin Timur, Central Kalimantan	x	
Genting Plantations Nusantara	Globalindo Agung Lestari	PO1000010078	Yes - MB	-2.584940°	114.594420°	Ds. Sri Mulya, Kec. Dadahup, Kab. Kapuas, Central Kalimantan		x
Genting Plantations Nusantara	Kharisma Inti Usaha	PO1000008149	Yes - MB	-3.003750°	114.935778°	Ds. Pandahan, Kec. Tapin Tengah, Kab. Tapin, South Kalimantan		x
Goodhope Asia Holdings Ltd	Agro Bukit (PKS Sungai Binti)	PO1000003333	Yes - MB	-2.562250°	112.768070°	Kec. Mentawa Baru Ketapang, Kotawaringin Timur, Central Kalimantan	x	
Goodhope Asia Holdings Ltd	Agro Indomas I (PKS Terawan)	PO1000002677	Yes - IP;MB	-2.559960°	112.373600°	Ds.Terawan, Kec.Seruyan Raya,Seruyan, Central Kalimantan		x
Goodhope Asia Holdings Ltd	Agro Wana Lestari (PKS Bukit Santuai)	PO1000003927	Yes - MB	-1.862500°	112.395830°	Ds.Kuala Kuayan, Kec. Mentaya Hulu,Kotawaringin Timur, Central Kalimantan	x	
Hutanindo Lestari	Hutan Sawit Lestari	PO1000008207	No	-1.699060°	112.877190°	Ds.Tumbang Koling, Kec.Cempaga Hulu,Kotawaringin Timur, Central Kalimantan	x	x
Kalimantan Sawit Kusuma	Kalimantan Sawit Kusuma	PO1000004163	No	-2.288050°	111.167830°	Ds. Balai Riam, Kec. Balai Riam, Sukamara, Central Kalimantan		x
Kalimantan Sawit Kusuma	Mitra Saudara Lestari	PO1000014159	No	-2.580270°	111.022500°	Ds. Sungai Buluh, Kec. Manis Mata, Kab. Ketapang, West Kalimantan		x
Karya Teknik Agri	Satria Hupa Sarana	PO1000008610	No	-2.034996°	111.568975°	Malata, Kecamatan Mentohi Raya, Kabupaten Lamandau, Kalimantan Tengah		x
Mahitala Ingkeng Gemah	Swadaya Sapta Putra	PO1000004931	No	-1.993680°	112.831680°	Ds.Padas, Kec.Parenggean,Kotawaringin Timur, Central Kalimantan	x	x
Matahari Kahuripan Indonesia	Katingan Indah Utama	PO1000005155	No	-2.110440°	112.746840°	Ds.Kabuau, Kec.Parenggean, Kotawaringin Timur, Central Kalimantan		x
Matahari Kahuripan Indonesia	Surya Inti Sawit Kahuripan	PO1000007634	No	-1.906810°	112.832900°	Ds. Beringin Tunggal Jaya, Kec. Parenggean, Kotawaringin Timur, Central Kalimantan		x
Mentohi Karyatama Raya	Khatulistiwa Sinergi Omnidaya	PO1000010007	No	-2.220317°	111.458467°	Jl. Poros Guci-Batu Kotam, Ds. Kujan, Kec. Bulik, Kab. Lamandau, Central Kalimantan	x	
Pelantaran Sawit Perkasa	Pelantaran Sawit Perkasa	PO1000016380	No	-2.016822°	113.030514°	Ds. Bukit Batu, Kec. Cempaga Hulu, Kab. Kotawaringin Timur, Central Kalimantan		x
Sapta Karya Damai	Sapta Karya Damai	PO1000004214	No	-2.582870°	112.626980°	Ds. Natal Baru, Kec.Mentaya Hilir Utara, Kotawaringin Timur, Central Kalimantan	x	x

Sumber Tani Agung	Tantahan Panduhup Asi	PO1000007635	No	-1.421460°	113.401080°	Ds.Belawan Mulya, Kec.Manuhing, Kab.Gunung Mas, Central Kalimantan	x	x
Surya Inti Palmoil	Surya Inti Palmoil	PO1000015878	No	-2.465555°	112.036138	Desa Pembuang Hulu I, Kecamatan Hanau, Kabupaten Seruyan, Central Kalimantan		x
Triputra Agro Persada	First Lamandau Timber International	PO1000005222	Yes - MB	-1.850170°	111.469390°	Ds.Tangga Batu, Kec.Belantikan Raya, Lamandau, Central Kalimantan		x
Triputra Agro Persada	Gawi Bahandep Sawit Mekar	PO1000001618	Yes - IP;MB	-2.951230°	112.347030°	Ds.Baung, Kec.Seruyan Hilir, Seruyan, Central Kalimantan	x	x
TSH Resources Bhd	Sarana Prima Multi Niaga	PO1000003976	Yes - MB	-1.990720°	112.923130°	Kec. Cempaga Hulu & Paringgean, Kotawaringin Timur, Central Kalimantan	x	x
Union Sampoerna Triputra Persada	Graha Cakra Mulia	PO1000004526	No	-2.134440°	111.182500°	Ds.Semantun, Kec.Permata Kecubung, Sukamara, Central Kalimantan		x
Union Sampoerna Triputra Persada	Harapan Hibrida Kalbar (Sungai Bila Estate)	PO1000004171	No	-2.333300°	111.281080°	Ds.Sei Bila, Kec.Balai Riam, Sukamara, Central Kalimantan		x
Union Sampoerna Triputra Persada	Harapan Hibrida Kalbar (Sungai Jelai Estate)	PO1000014639	No	-2.435950°	111.098960°	Desa Suak Burung, Kec. Manis Mata, Kab. Ketapang, West Kalimantan		x
Union Sampoerna Triputra Persada	Salonok Ladang Mas	PO1000004238	No	-2.754000°	112.437380°	Ds.Bangkal, Kec.Seruyan Hilir, Kab.Seruyan, Central Kalimantan	x	x
Union Sampoerna Triputra Persada	Sumber Mahardhika Graha	PO1000008660	No	-2.129974°	111.331989°	Desa Penopa, Kec. Bulik, Kab. Lamandau, Central Kalimantan		x
United Malacca Berhad	Lifere Agro Kapuas (PKS Arwana)	PO1000011195	No	-2.740389°	114.456711°	Ds. Penda Ketapi, Kec. Kapuas Barat, Kab. Kuala Kapuas, Central Kalimantan		x
United Plantations Bhd	Surya Sawit Sejati	PO1000004083	Yes - MB	-2.590900°	111.772560°	Ds.Pangkalan Durin, Kec.Pangkalan Lada,Kotawaringin Barat, Central Kalimantan		x
Zone Energy	Sinar Citra Cemerlang	PO1000007621	No	-2.133000°	112.906000°	Ds Rubung Buyung, Cempaga, Kotawaringin Timur, Central Kalimantan	x	x

List of supplying mills (indirect)***

Parent company	Palm Oil Mill	UML ID	RSPO Status	Latitude	Longitude	Address	Palm	Lauric
Goodhope Asia Holdings Ltd	Agro Indomas II (PKS Sungai Purun)	PO1000002676	Yes - IP;MB	-2.524250°	112.416800°	Sungai Purun - Ds.Terawan, Kec.Seruyan Raya,Seruyan, Central Kalimantan	x	
Goodhope Asia Holdings Ltd	Agro Indomas I (PKS Terawan)	PO1000002677	Yes - MB	-2.559960°	112.373600°	Ds.Terawan, Kec.Seruyan Raya,Seruyan, Central Kalimantan	x	
Goodhope Asia Holdings Ltd	Agro Bukit (PKS Sungai Binti)	PO1000003333	Yes - MB	-2.562250°	112.768070°	Kec. Mentawa Baru Ketapang, Kotawaringin Timur, Central Kalimantan	x	
Goodhope Asia Holdings Ltd	Agro Wana Lestari (PKS Bukit Santuai)	PO1000003927	Yes - MB	-1.862500°	112.395830°	Ds.Kuala Kuayan, Kec. Mentaya Hulu,Kotawaringin Timur, Central Kalimantan	x	
Goodhope Asia Holdings Ltd	Batu Mas Sejahtera	PO1000013498	No	-1.013032°	110.531602°	Jl. Trans, Kalimantan Simpang 4 Kumai, Kec. Sungai Laur, Kab. Ketapang, West Kalimantan	x	

List of supplying traders/bulkers

Parent company	Trader/bulker	UML ID	RSPO Status	Latitude	Longitude	Address	Palm	Lauric
Goodhope Asia Holdings Ltd	Agro Asia Pacific		Yes - IP;SG;MB			Menara Global 5th Floor, Jl. Gatot Subroto. Kav. 27, South Jakarta	x	

TOTAL TRACEABLE PALM/LAURIC MILLS (DIRECT)	23	37
TOTAL UNTRACEABLE PALM/LAURIC MILLS (DIRECT)	0	0
TOTAL EXCLUSIVE MILLS	45	
TOTAL WILMAR REFINERIES	0	0
TOTAL THIRD PARTY REFINERIES	0	0
TOTAL TRADERS/BULKERS	1	0

*Considered untraceable

- i) Exact supplying mill unknown
- ii) Does not meet Wilmar's traceability criteria

**Unknown

*** Indirect mills listed represent mills supplied to Wilmar's third-party refineries, traders and/or bulkers

Wilmar makes no representation or warranty as to the accuracy and completeness of any third party information contained herein. Any third party information obtained from this document, intended for use or inclusion in any other document, should be independently verified prior to its use or inclusion.

Last Updated : 29 Apr 2026



NDPE Implementation Reporting Framework*
PT Wilmar Nabati Indonesia, Sampit

Wilmar has made significant improvements, which include transparently reporting progress on the implementation of various supply chain initiatives and activities. However, we also recognize there is a need for a clearer and consistent way to measure and communicate NDPE progress. Hence, since 2019, Wilmar has actively participated in the NDPE Implementation Reporting Framework (IRF), which is led by Proforest.

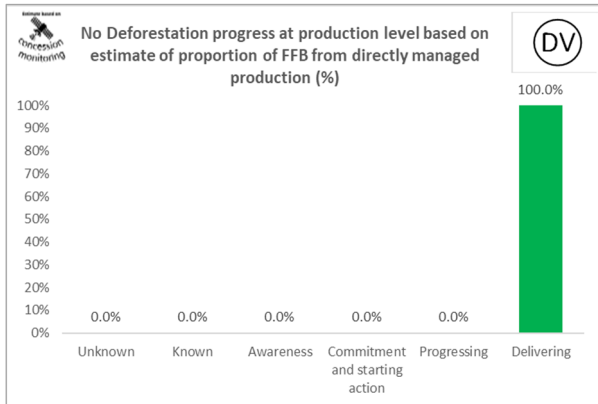
The IRF categorizes supplier mills into various pre-defined categories of progress, with a primary objective to evaluate the mills along the three respective pillars of Deforestation, Peat and Exploitation. The categorization process involves collection of data related to:

- i. Certification status
- ii. Monitoring and verification systems
- iii. Grievances
- iv. Sourcing information
- v. Progress on own estates and third-party supply

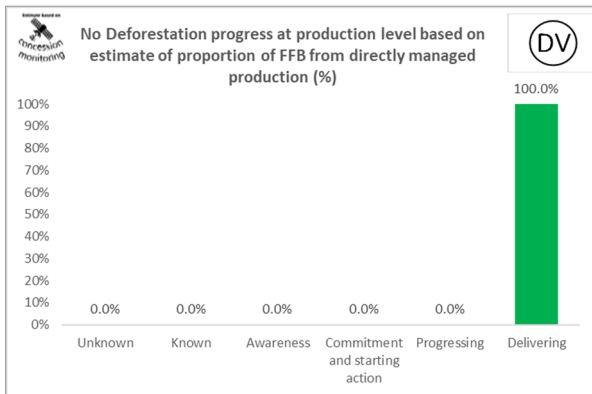
For more information on the NDPE Implementation Reporting Framework, please visit https://ndpeirf.files.wordpress.com/2020/05/ndpe-irf_summary.pdf

No Deforestation progress at production level based on estimate of proportion of FFB from directly managed production (%)

Palm

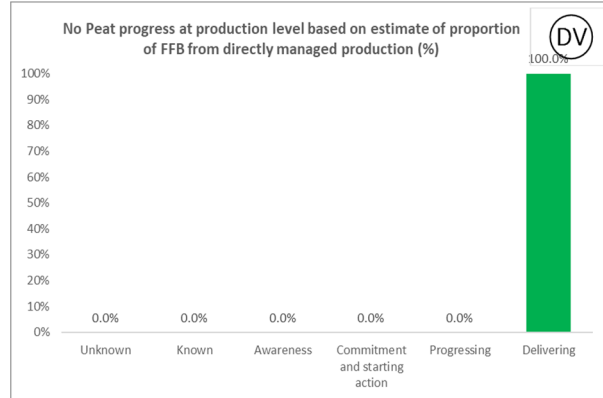


Lauric

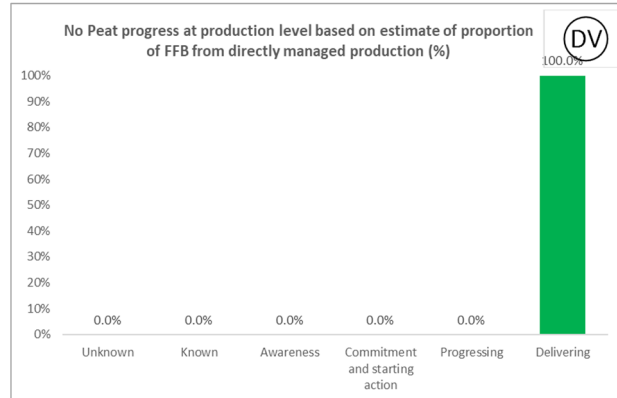


No Peat progress at production level based on estimate of proportion of FFB from directly managed production (%)

Palm



Lauric



*Externally verified by Control Union. Unique verification code: **CU2024WLMR**

*Wilmar reports IRF profiles on an annual basis. These profiles represent data basis FY2024.