



**PT Multimas Nabati Asahan, Serang**  
Traceability Summary - Supplies July 2024 - June 2025

Refinery Details					
Parent Name	Refinery Name	RSPO Status	Latitude	Longitude	Address
Wilmar International Ltd	PT Multimas Nabati Asahan, Serang	Yes - MB;SG	-6.005700°	106.114500°	Jl. Raya Bojonegara KM. 5, Kav. 162, Desa Terate, Kec. Kramatwatu, Serang, Banten, Indonesia

**Supplying mills (direct) according to region**

	Palm	Lauric
Bangka Belitung	7	0
Bengkulu	3	0
Central Kalimantan	10	0
North Sumatra	1	0
South Kalimantan	1	0
South Sumatra	2	0
West Kalimantan	30	0
West Sumatra	1	1
<b>Total</b>	<b>55</b>	<b>1</b>

**Traceability to Mill**

	Palm	Lauric
Traceable to Mill	100.0%	100.0%
Unknown	0.0%	0.0%

**Traceability to Plantation**

	Palm	Lauric
Traceable to Plantation	84.5%	91.2%
Unknown	15.5%	8.8%

**No of Suppliers**

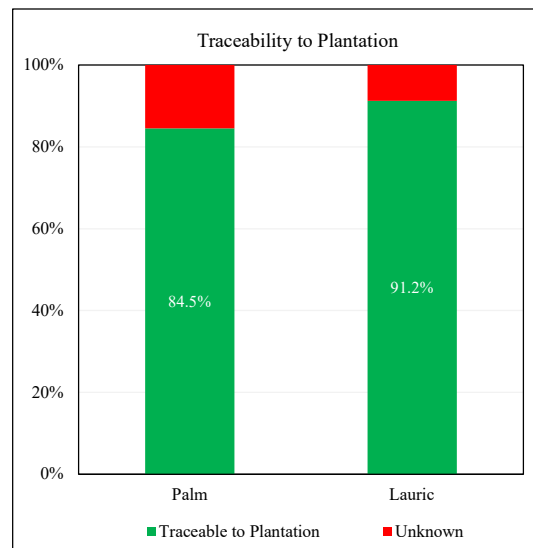
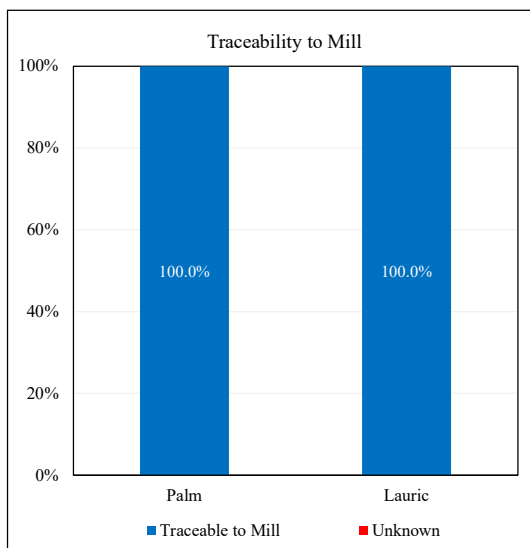
	Palm	Lauric
Wilmar owned mill	10	0
Supplying mills (direct)	45	1
Wilmar refineries	4	3
Others(refiners/traders/bulkers)	3	5

**Volume Percentage**

	Palm	Lauric
Wilmar owned mill	1.4%	0.0%
Supplying mills (direct)	80.5%	3.8%
Wilmar refineries	11.8%	17.3%
Others(refiners/traders/bulkers)	6.3%	78.9%

**No of Certified Mills**

	Palm	Lauric
RSPO	18	0





**PT Multimas Nabati Asahan, Serang**  
(July 2024 - June 2025)

**List of Wilmar's own mills**

Parent company	Palm Oil Mill	UML ID	RSPO Status	Latitude	Longitude	Address	Palm	Lauric
Wilmar International Ltd	Bumi Sawit Kencana	PO1000001043	Yes - IP;MB	-2.230180°	112.491250°	Ds.Sebabi, Kec.Telawang,Kotawaringin Timur, Central Kalimantan	x	
Wilmar International Ltd	Karunia Kencana Permaisajati	PO1000004150	Yes - IP	-2.239850°	112.630450°	Ds.Tangar, Kec.Mentaya Hulu,Kotawaringin Timur, Central Kalimantan	x	
Wilmar International Ltd	Kerry Sawit Indonesia 1	PO1000000146	Yes - MB	-2.784630°	112.509530°	Ds.Sebabi/Tembiku, Kec.Danau Sembuluh, Seruyan, Central Kalimantan	x	
Wilmar International Ltd	Kerry Sawit Indonesia 2	PO1000006323	Yes - MB	-2.696950°	112.483080°	Ds.Sebabi/Tembiku, Kec.Danau Sembuluh, Seruyan, Central Kalimantan	x	
Wilmar International Ltd	Mentaya Sawit Mas	PO1000003150	Yes - MB	-2.164690°	112.569420°	Ds.Tangar, Kec.Mentaya Hulu, Kotawaringin Timur, Central Kalimantan	x	
Wilmar International Ltd	Mustika Sembuluh 1	PO1000000144	Yes - MB	-2.590500°	112.511280°	Ds.Pondok Damar, Kec.Mentaya Hilir Utara,Kotawaringin Timur, Central Kalimantan	x	
Wilmar International Ltd	Mustika Sembuluh 2	PO1000007984	Yes - MB	-2.457100°	112.499730°	Ds.Tanah Putih, Kec.Telawang,Kotawaringin Timur, Central Kalimantan	x	
Wilmar International Ltd	Rimba Harapan Sakti	PO1000003486	Yes - MB	-2.835780°	112.571780°	Ds.Pematang Limau, Kec.Seruyan Hilir, Kab.Seruyan, Central Kalimantan	x	
Wilmar International Ltd	Sarana Titian Permata 1 (Tanjung Rangas)	PO1000000600	No	-2.894440°	112.543610°	Desa Baung, Kec. Seruyan Hilir, Central Kalimantan	x	
Wilmar International Ltd	Sarana Titian Permata 2 (Permatang Limau)	PO1000010026	No	-2.904550°	112.612770°	Desa Pematang Limau, Kec. Seruyan Hilir, Central Kalimantan	x	

**List of supplying mills (direct)**

Parent company	Palm Oil Mill	UML ID	RSPO Status	Latitude	Longitude	Address	Palm	Lauric
Agri Andalas	Agri Andalas	PO1000004554	No	-3.998720°	102.429670°	Ds. Dermayu, Kec.Air Periukan, Seluma, Bengkulu	x	
Agri Sawit Perdana	Kharisma Alam Persada	PO1000009021	No	-2.928800°	114.951400°	Desa Baringin A; Kecamatan Candi Laras, Kabupaten Tapin, South Kalimantan	x	
Agro Plankan Lestari	Agro Plankan Lestari		No	0.051556°	110.863417°	Ds. Seberang Kapuas, kec. Sekadau Hilir, Kab. Sekadau, West Kalimantan	x	
Bangka Agro Mandiri	Bangka Agro Mandiri (PKS Sungai Pekasung)	PO1000014233	No	-2.346399°	106.105574°	Ds. Pinang Sebatang, Kec. Simpang Katis, Kab. Bangka Tengah, Bangka Belitung	x	
Banka Agro Plantari	Banka Agro Plantari	PO1000018007	No	-2.723832°	106.209255°	Jalan Air Limau, Desa Bedengau, Kec. Payung, Kab. Bangka Selatan, Prov. Babel	x	
Bintang Harapan Desa	Bintang Harapan Desa	PO1000004352	No	-0.112250°	110.332380°	Ds. Sungai Mayam, Kec. Meliau, Kab. Sanggau, West Kalimantan	x	
Bumitama Agri Ltd	Agro Sejahtera Manunggal (Pembangunan Raya)	PO1000004866	Yes - MB	-2.546280°	110.384970°	Ds. Seriam, Kec Kendawangan, Ketapang, West Kalimantan	x	
Bumitama Agri Ltd	Gunajaya Karya Gemilang (Kendawangan)	PO1000003491	Yes - MB	-2.445830°	110.265830°	Dsn Bentan, Ds.Mekar Utama, Kec.Kendawangan, Ketapang, West Kalimantan	x	
Bumitama Agri Ltd	Gunajaya Ketapang Sentosa	PO1000017926	No	-2.483934°	110.352058°	Desa Seriam, Kec. Kendawangan, Kab Ketapang, Kalimantan Barat	x	
Bumitama Agri Ltd	Karya Bakti Agro Sejahtera (Sungai Rasau)	PO1000008180	Yes - MB	-2.283610°	110.503330°	Kec.Kendawangan, Kab.Ketapang, West Kalimantan	x	
Bumitama Agri Ltd	Ladang Sawit Mas (Bukit Tunggal Jaya)	PO1000004316	Yes - MB	-1.546400°	110.344010°	Ds. Sembelangan, Kec. Nanga Tayap, Kab. Ketapang, West Kalimantan	x	
Bumitama Agri Ltd	Lestari Gemilang Intisawit	PO1000017938	No	-1.553370	110.604353	Ds. Kayong Tuhe, Kec. Nanga Tayap, Kab. Ketapang, Prov. West Kalimantan	x	
Bumitama Agri Ltd	Sentosa Prima Agro (Bukit Belaban)	PO1000009566	No	-1.751100°	110.491480°	Dusun Tambelina, Desa Karya Mukti, Kec. Sungai Melayu Rayak, Kab. Ketapang, West Kalimantan	x	
Cargill Incorporated	Andes Agro Investama (PKS Sei Kerandi)	PO1000008599	Yes - IP;MB	-2.312375°	110.428769°	Ds. Kedondong, Kec. Kendawangan, Kab. Ketapang, West Kalimantan	x	
Cargill Incorporated	Maya Agro Investama	PO1000004853	Yes - MB	-2.340400°	110.969600°	Kec.Manis Mata, Kab.Ketapang, West Kalimantan	x	
Cargill Incorporated	Poliplant Sejahtera	PO1000004158	Yes - IP;MB	-2.283750°	110.868270°	Kec.Air Upas, Ketapang, West Kalimantan	x	
Dhanista Surya Nusantara	Banyu Kahuripan Indonesia	PO1000006225	No	-2.261000°	104.312689°	Jl. Desa Karang Agung, Kec. Lalan, Kab. Musi Banyuasin, South Sumatra	x	
Dhanista Surya Nusantara	Pertivi Lenggara Agromas (Perdana Mill)	PO1000011188	No	-2.200480°	110.814134°	Desa Bantan Sari, Dusun Landau, Kec. Marau, Kab. Ketapang, West Kalimantan	x	
Dharma Satya Nusantara Tbk	Agro Andalas (PKS 8)	PO1000010802	Yes - MB	-0.102824°	111.029149°	Desa Setawar, Kecamatan Sekadau Hulu, Kabupaten Sekadau, West Kalimantan	x	
First Resources	Mitra Karya Sentosa	PO1000011917	No	0.764622°	110.668431°	Kecamatan Noyan, Kabupaten Sanggau, West Kalimantan	x	
First Resources	Swadaya Mukti Prakarsa	PO1000004436	No	-1.082883°	110.383450°	Ds.Sempurna, Kec. Sungai Laur, Kab. Ketapang, West Kalimantan	x	
First Resources	Umekah Saripratama	PO1000010072	No	-2.123800°	110.980900°	Kec. Manis Mata, Kab. Ketapang, West Kalimantan	x	
Genting Plantations Nusantara	Agro Abadi Cemerlang	PO1000013497	No	-0.339380°	110.189800°	Ds. Enggadai, Kec. Enggadai, Meliau, Kab. Sanggau, West Kalimantan	x	
Genting Plantations Nusantara	Sepanjang Intisurya Mulia	PO1000004458	Yes - MB	-1.382730°	110.479570°	Ds. Pangkalan Teluk, Kec.Nanga Tayap, Ketapang, West Kalimantan	x	
Golden Blossom Sumatra	Golden Blossom Sumatra	PO1000008434	No	-3.067690°	104.204640°	Desa Prambatan, Kecamatan Abab, Muara Enim, South Sumatra	x	
GUNAS	Multi Jaya Perkasa	PO1000004337	No	-0.040830°	110.808800°	Desa Peniti, Kec.Sekadau, Sekadau, West Kalimantan	x	
GUNAS	Sumatera Jaya Agro Lestari (Tayan)	PO1000016960	No	-0.086995°	109.966064°	Dusun Cempedek, Desa Lalang, Kecamatan Tayan Hilir, Kabupaten Sanggau, West Kalimantan	x	
GUNAS	Sumatera Makmur Lestari (Tinting Boyok)	PO1000008127	No	-0.121620°	110.758460°	Ds. Tinting Bonyok, Kec. Sekadau Hulu, Kab. Sekadau, West Kalimantan	x	
Incasi Raya	Selago Makmur Plantation	PO1000004447	No	-1.250280°	101.575730°	Sei Rumbai, Dharmasraya, West Sumatra	x	x
M.P. Evans	Gunung Pelawan Lestari (Tengkalat)	PO1000006652	Yes - MB	-1.623630°	105.988570°	Desa Gunung Muda, Kecamatan Belinyu, Kabupaten Bangka, Bangka Belitung	x	

Miwon	Sintang Raya	PO1000004379	No	-0.452640°	109.265200°	Kec. Kubu, Kab. Kubu Raya, West Kalimantan	x	
Multi Prima Entakai	Multi Prima Entakai	PO1000004343	No	0.059350°	110.749680°	Ds.Semuntai, Kec.Mukok, Sanggau, West Kalimantan	x	
Multi Prima Entakai	Permata Hijau Sarana	PO1000007587	No	0.044670°	111.025100°	Desa Sungai Ayak I, Kecamatan Belitang Hilir, Sekadau, West Kalimantan	x	
Multi Prima Entakai	Sintang Agro Mandiri	PO1000008148	No	0.141110°	111.485000°	Kec.Binjai Hulu, Kab.Sintang, West Kalimantan	x	
Mutiara Agro Sejahtera	Mutiara Agro Sejahtera	PO1000016962	No	-1.925783°	105.746570°	Jl. Pangkalpinang, Muntok KM 56, Ds. Kapuk, Kec. Bakam, Kab. Bangka, Bangka Belitung	x	
NAGAMAS	Mentari Sawit Makmur	PO1000015299	No	-2.613808°	106.353143°	Ds. Ranggalas, Kec. Airgegas, Kab. Bangka Selatan, Prov. Bangka Belitung	x	
Pasifik Agro Sentosa	Cipta Usaha Sejahti	PO1000004318	No	-1.000083°	110.195667°	Ds. Matan Jaya, Kec. Simpang Hilir, Kab Kayong Utara, West Kalimantan	x	
Pasifik Agro Sentosa	Jalin Vaneo	PO1000016534	No	-0.992703°	110.182225°	Desa Batu Barat, Kec. Simpang Hilir, Kab. Kayong Utara, West Kalimantan	x	
Pasifik Agro Sentosa	Mitra Aneka Rezeki (Kubu Raya)	PO1000004380	No	-0.366014°	109.300379°	Dusun Ngatai Raja, Ds.Ambawang, Kec.Kubu, Kubu Raya, West Kalimantan	x	
Putera Bangka Tani	Putera Bangka Tani	PO1000013887	No	-2.355277°	106.209160°	Jl. Mahali, RT 007 RW 002, Kec. Belilik Namang, Kab. Bangka Tengah, Bangka Belitung	x	
Putra Bangka Mandiri	Putra Bangka Mandiri	PO1000004527	No	-2.166070°	106.004520°	Ds.Cengkong Abang, Kec.Mendo Barat, Bangka, Bangka Belitung	x	
Sandabi Indah Lestari	Bio Nusantara Teknologi Bengkulu	PO1000004945	No	-3.644470°	102.242450°	Kec.Pondok Kelapa, Bengkulu Tengah, Bengkulu	x	
Sandabi Indah Lestari	Sandabi Indah Lestari	PO1000006345	No	-3.309700°	102.092600°	Ds.Lubuk Banyau, Kec.Padang Jaya, Bengkulu Utara, Bengkulu	x	
Satria Multi Sukses	Satria Multi Sukses	PO1000004364	No	0.221450°	109.531170°	Kec.Sebangki, Kab.Landak, West Kalimantan	x	
Sumber Tani Agung	Transpacific Agro Industry	PO1000006232	No	-2.802500°	104.896940°	Ds. Upang Jaya, Kec. Muara Telang, kab. Banyuasin, South Sumatra	x	

List of supplying mills (indirect)\*\*\*

Parent company	Palm Oil Mill	UML ID	RSPO Status	Latitude	Longitude	Address	Palm	Lauric
Auto Diesel Radiator	Bayung Agro Sawita	PO1000008407	No	-2.008460°	103.705450°	Bayung Lencir, Kabupaten Musi Banyuasin, South Sumatra		x
Bisma Dharma Kencana	Bisma Dharma Kencana	PO1000004488	No	-1.801000°	113.181700°	Ds.Hampalit, Kec.Katingan Hilir, Katingan, Central Kalimantan	x	
Bumi Gading Prima	Gading Sawit Kencana	PO1000011193	No	-2.510586°	112.557125°	Ds. Tanah Putih, Kec. Telawang, Kab. Kotawaringin Timur, Central Kalimantan	x	
Cahaya Unggul Prima	Cahaya Unggul Prima	PO1000010062	No	0.463720°	111.344690°	Kec. Landau Buaya, Kab. Sintang, West Kalimantan	x	
Duta Agro Makmur Indah	Samboja Inti Perkasa	PO1000010945	No	-0.352162°	111.648163°	Desa Pamuar, Kec. Belimbing Kab. Melawi, West Kalimantan	x	
Eagle High Plantations	Bumihutani Lestari	PO1000004865	Yes - MB	-1.677520°	112.936180°	Ds.Mirah Kalanaman, Kec.Katingan Tengah, Katingan, Central Kalimantan	x	
Genting Plantations Nusantara	Dwie Warna Karya	PO1000007648	No	-0.841940°	114.080000°	Ds. Jakatan Pari, Kec. Kapuas Hulu, Kab. Kapuas, Central Kalimantan	x	
Genting Plantations Nusantara	Globalindo Agung Lestari	PO1000010078	Yes - MB	-2.584940°	114.594420°	Ds. Sri Mulya, Kec. Dadahup, Kab. Kapuas, Central Kalimantan	x	
Goodhope Asia Holdings Ltd	Batu Mas Sejahtera	PO1000013498	No	-1.013032°	110.531602°	Jl. Trans, Kalimantan Simpang 4 Kumai, Kec. Sungai Laur, Kab. Ketapang, West Kalimantan	x	
Indah Subur Sawit	Indah Subur Sawit	PO1000015869	No	0.528706°	109.371296°	Jl. Karangang, Ds. Karangang, Kec. Mempawah Hulu, Kab. Landak, Kalimantan Barat	x	
Jhagdra Group	Persada Agro Sawita	PO1000006176	No	-0.411250°	102.359500°	Dusun Kemang Manis, Ds. Pematang Jaya, Kec. Rengat Barat, Kab. Indragiri Hulu, Riau		x
Kurnia Tunggal Nugraha	Erasakti Wiraforestama	PO1000004103	No	-1.529470°	103.726250°	Ds.Sakean, Kec.Kumpeh Ulu,Muaro Jambi, Jambi		x
Kurnia Tunggal Nugraha	Erasakti Wiraforestama 2	PO1000008383	No	-1.528944°	103.637139°	Ds. Talang Duku Seberang (Miaso) 1, Muaro Jambi, Jambi		x
Kurnia Tunggal Nugraha	Erasakti Wiraforestama 3	PO1000010014	No	-1.518977°	103.636972°	Ds. Talang Duku Seberang (Miaso) 2, Muaro Jambi, Jambi		x
Kurnia Tunggal Nugraha	Erasakti Wiraforestama 4	PO1000015875	No	-1.529192°	103.639357°	Ds. Talang Duku, Muaro Jambi, Jambi		x
LX International	Tintin Boyok Sawit Makmur	PO1000004844	No	-0.111480°	110.733570°	Ds. Tinting Boyok, Kec. Sekadau Hulu, Kab. Sekadau, West Kalimantan	x	
LX International	Grand Utama Mandiri	PO1000005205	No	0.469850°	111.211970°	Ds. Balai Sepuak , Kec Belitang Hulu , Kab Sekadau, West Kalimantan	x	
LX International	Parna Agromas	PO1000004361	No	0.213080°	111.078630°	Ds. Tapang Pulau, Kec.Belitang Hilir, Sakadau, West Kalimantan	x	
Matahari Kahuripan Indonesia	Produk Sawitindo Jambi	PO1000004439	No	-1.139180°	103.073650°	Ds. Pelabuhan Dagang, Kec. Tungkul Ulu,Tg. Jabung Barat, Jambi		x
Mewah Group	Angso Duo Sawit	PO1000008202	No	-1.782610°	103.494720°	Jl. Raya Tanjung Pauh Km. 30-31, Kec. Mestong Muaro Jambi, Jambi		x
Mitra Agrolika	Mitra Agrolika Sejahtera	PO1000004323	No	-1.962920°	103.615500°	Ds. Muara Bahar, Kec. Bayung Lencir, Kab. Musi Banyuasin, South Sumatra	x	
Mitra Agrolika	Sumber Guna Nabati	PO1000008188	No	-2.006450°	102.492850°	Ds. Bunga Antoi, Kec.Tabir Selatan, Kab Merangin, Jambi		x
Multi Prima Entakai	Multi Prima Entakai	PO1000004343	No	0.059350°	110.749683°	Ds. Semuntai,Kec. Mukok, Kab. Sanggau, West Kalimantan	x	
Multi Prima Entakai	Permata Hijau Sarana	PO1000007587	No	0.044670°	111.025100°	Desa Sungai Ayak I, Kecamatan Belitang Hilir, Sekadau, West Kalimantan	x	
Multi Prima Entakai	Sintang Agro Mandiri	PO1000008148	No	0.141110°	111.485000°	Kec.Binjai Hulu, Kab.Sintang, West Kalimantan	x	
Palm Lampung Persada	Palm Lampung Persada	PO1000008417	No	-4.375027°	104.600214°	Ds. Karangang, Kec. Way Kanan, Lampung, Indonesia		x
Palma Abadi	Kedaton Mulia Primas	PO1000008345	No	-1.907167°	103.013600°	Kel. Durian Luncuk, Kec. Batin XXIV, Batanghari, Jambi		x
Palma Abadi	Palma Abadi	PO1000004452	No	-1.321717°	103.265800°	Ds Dusun Mudo, Kec.Merlung,Tg.Jabung Barat, Jambi		x
Palma Gemilang Kencana	Palma Gemilang Kencana	PO1000010016	No	-1.298251°	103.487796°	Jalan Lintas Jambi - Kuala Tungku RT3 RW 0, Desa Bukit Tempurung, Kec. Mendahuru Ulu, Kab. Tanjung Jabung Timur, Jambi		x
Pasifik Agro Sentosa	Cipta Usaha Sejahti	PO1000004318	No	-1.000083°	110.195667°	Ds. Matan Jaya, Kec. Simpang Hilir, Kab Kayong Utara, West Kalimantan	x	
Persada Alam Jaya	Persada Alam Jaya	PO1000008618	No	-1.045188°	102.888857°	Jalan Lintas Timur KM 192, Suban, Batang Asam, Kab. Tanjung Jabung Barat, Jambi		x
Petalung Mandra Guna	Petalung Mandraguna	PO1000004465	No	-1.444420°	103.627920°	Ds.Danau Lamo, Kec.Muaro Sebo, Muaro Jambi, Jambi		x
Rudyagung Agralaksana	Rudyagung Agralaksana	PO1000004112	No	-1.276210°	103.248730°	Ds.Dusun Mudo km.73, Ma.Papalik,Tg.Jabung Barat, Jambi		x
Sampoerna Agro	Sungai Rangit (PKS Sungai Rangit)	PO1000004226	No	-2.628960°	111.257910°	Kel.Mendahuri, Kec.Sukamara, Sukamara, Central Kalimantan	x	
Selatan Agro Makmur Lestari	Selatan Agro Makmur Lestari	PO1000008607	No	-2.690647°	105.219822°	Ds. Rengas Abang, Kec. Air Sugihan, Kab. Ogan Komering Ilir, South Sumatra		x
Sentosa Bumi Wijaya	Sentosa Bumi Wijaya	PO1000007609	No	1.044220°	109.579530°	Kec. Ledo, Kab.Bengkayang, West Kalimantan	x	
Sin Tek Huat	Trimitra Lestari	PO1000004432	No	-1.068730°	103.165070°	Ds.Tebing Tinggi, Kec.Tungkul Ulu,Tg.Jabung Barat, Jambi		x
Sinar Jaya Agro Investama	Agrisentra Lestari	PO1000017066	No	0.023083°	110.105167°	Ds. Cempedak, Kec. Tayan Hilir, Kabupaten Sanggau, West Kalimantan	x	
Sriwijaya Palm Oil Group	Sriwijaya Palm Oil Indonesia	PO1000004938	No	-2.825770°	104.735300°	Ds.Muara Sugi, Kec.Tg.Api-api, Muara Enim, South Sumatra		x
Triputra Agro Persada	Brahma Binabakti	PO1000001619	Yes - MB	-1.346700°	103.327980°	Ds.Bukit Baling, Kec.Sekernan, Muaro Jambi, Jambi		x
Triputra Agro Persada	Gawi Bahandep Sawit Mekar	PO1000001618	Yes - MB	-2.951230°	112.347030°	Ds.Baung, Kec.Seruyan Hilir, Seruyan, Central Kalimantan	x	
Zone Energy	Sinar Citra Cemerlang	PO1000007621	No	-2.133000°	112.906000°	Ds Rubung Buyung, Cempaga, Kotawaringin Timur, Central Kalimantan	x	

List of supplying refineries

Parent company	Refinery	UML ID	RSPO Status	Latitude	Longitude	Address	Palm	Lauric
Aman Jaya Perdana	Aman Jaya Perdana		No	-5.425290°	105.328394°	Ds. Tanjung Karang Timur, Kota Lampung, Lampung		x
First Resources	Citra Agro Kencana (Kernel Crushing Plant)		Yes - MB	-0.472249°	115.593392°	Ds. Mantar, Kec. Damai, Kab. Kutai Barat, East Kalimantan		x
First Resources	Ketapang Agro Lestari (Kernel Crushing Plant)		Yes - MB	-0.875630°	115.891650°	Kecamatan Siluq Ngurai, Kabupaten Kutai Barat, East Kalimantan		x
First Resources	Swadaya Mukti Prakarsa (Kernel Crushing Plant)		No	-1.082883°	110.383450°	Ds.Sempurna, Kec. Sungai Laur, Kab. Ketapang, West Kalimantan		x
Kurnia Tunggal Nugraha	Kurnia Tunggal Nugraha		No	-1.508550°	103.663967°	Talang Duku, Taman Rajo, Kab. Muaro Jambi, Jambi		x
Sinar Jaya Agro Investama	Sinar Jaya Inti Mulya, Sampit		No	-2.487430°	113.007280°	Baamang, Kotawaringin Timur, Central Kalimantan	x	
Wilmar International Ltd	Multi Nabati Sulawesi, Bitung		Yes - SG;MB	1.4414°	125.16171°	Jl. Madidir Kelurahan Paceda Kecamatan Madidir Kota Bitung, North Sulawesi		x
Wilmar International Ltd	Sinar Alam Permai, Kumai		Yes - MB	-2.648580°	111.797380°	Jl. Pelabuhan Panglima Utar-Tanjung Kalaf, Kumai, Kotawaringin Barat, Central Kalimantan	x	
Wilmar International Ltd	Sinar Alam Permai, Palembang		Yes - MB	-2.960550°	104.880000°	Jl. Sabar Jaya No. 21 Desa Prajen Kecamatan Banyuasin, Kabupaten Banyuasin 30962, South Sumatra	x	x
Wilmar International Ltd	Usaha Inti Padang, Padang		Yes - MB	-0.795180°	100.409320°	Kawasan Industri Padang Lot Ns. 9, Nagari Kasang, Kecamatan Batang Anai, Kabupaten Padang Pariaman, West Sumatra		x
Wilmar International Ltd	Sinar Alam Permai, Jambi		No	-1.485861°	103.675500°	Desa Muara Jambi RT 003 RW 001, Talang Duku, Kecamatan Maro Sebo, Kabupaten Muaro Jambi, Jambi	x	
Wilmar International Ltd	Wilmar Nabati Indonesia, Sampit		Yes - IP;SG;MB	-2.695833°	112.941660°	Jl. HM Arsyad KM 20, RT 06 RW 02, Bapanggang Raya Village, Mentawa Baru Ketapang Sub-District, East Kotawaringin, Central Kalimantan	x	

List of supplying traders/bulkers

Parent company	Trader/bulker	UML ID	RSPO Status	Latitude	Longitude	Address	Palm	Lauric
Sinar Jaya Agro Investama	Sinar Tayan Inti Mulya		No	-0.035481°	110.100869°		x	
LX International	Green Global Utama		No				x	

TOTAL TRACEABLE PALM/LAURIC MILLS (DIRECT)	55	1
TOTAL UNTRACEABLE PALM/LAURIC MILLS (DIRECT)	0	0
TOTAL EXCLUSIVE MILLS	55	
TOTAL WILMAR REFINERIES	4	3
TOTAL THIRD PARTY REFINERIES	1	5
TOTAL TRADERS/BULKERS	2	0

\*Considered untraceable

i) Exact supplying mill unknown

ii) Does not meet Wilmar's traceability criteria

\*\*Unknown

\*\*\* Indirect mills listed represent mills supplied to Wilmar's third-party refineries, traders and/or bulkers

Wilmar makes no representation or warranty as to the accuracy and completeness of any third party information contained herein. Any third party information obtained from this document, intended for use or inclusion in any other document, should be independently verified prior to its use or inclusion.

Last Updated : 24 Oct 2025



**NDPE Implementation Reporting Framework\***  
PT Multimas Nabati Asahan, Serang

Wilmar has made significant improvements, which include transparently reporting progress on the implementation of various supply chain initiatives and activities. However, we also recognize there is a need for a clearer and consistent way to measure and communicate NDPE progress. Hence, since 2019, Wilmar has actively participated in the NDPE Implementation Reporting Framework (IRF), which is led by Proforest.

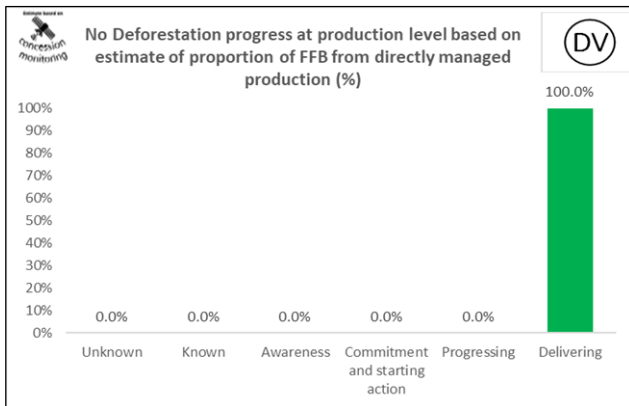
The IRF categorizes supplier mills into various pre-defined categories of progress, with a primary objective to evaluate the mills along the three respective pillars of Deforestation, Peat and Exploitation. The categorization process involves collection of data related to:

- i. Certification status
- ii. Monitoring and verification systems
- iii. Grievances
- iv. Sourcing information
- v. Progress on own estates and third-party supply

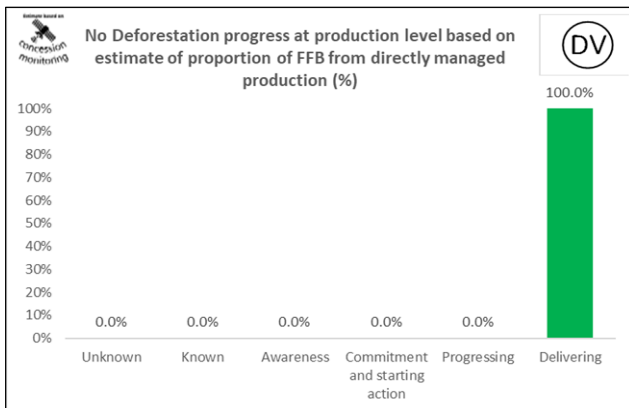
For more information on the NDPE Implementation Reporting Framework, please visit [https://ndpeirf.files.wordpress.com/2020/05/ndpe-irf\\_summary.pdf](https://ndpeirf.files.wordpress.com/2020/05/ndpe-irf_summary.pdf)

**No Deforestation progress at production level based on estimate of proportion of FFB from directly managed production (%)**

**Palm**

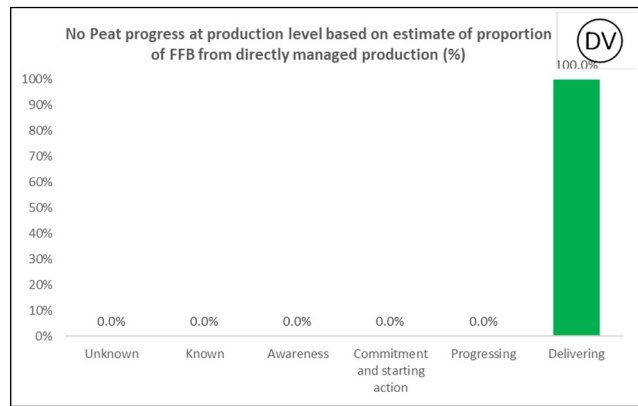


**Lauric**

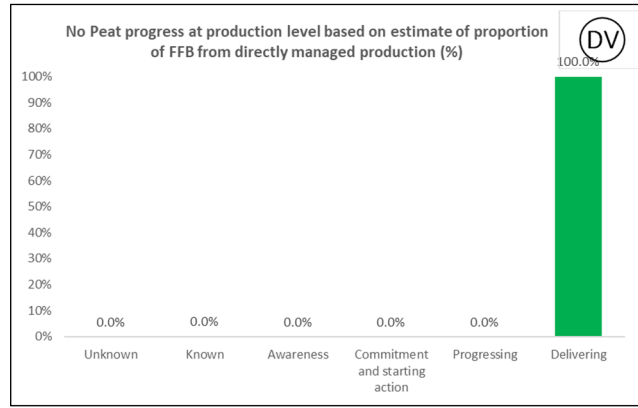


**No Peat progress at production level based on estimate of proportion of FFB from directly managed production (%)**

**Palm**



**Lauric**



\*Externally verified by Control Union. Unique verification code: **CU2024WLMR**

\*Wilmar reports IRF profiles on an annual basis. These profiles represent data basis FY2024.