



**PT Multi Nabati Sulawesi, Bitung**  
Traceability Summary - Supplies July 2024 - June 2025

Refinery Details					
Parent Name	Refinery Name	RSPO Status	Latitude	Longitude	Address
Wilmar International Ltd	PT Multi Nabati Sulawesi, Bitung	Yes - MB;SG	1.441400°	125.161710°	JL. Madidir Kelurahan Paceda Kecamatan Madidir Kota Bitung, Sulawesi Utara, Indonesia

**Supplying mills (direct) according to region**

	Palm	Lauric
Central Sulawesi	4	2
East Kalimantan	3	4
North Kalimantan	6	3
Papua	2	0
South East Sulawesi	1	1
West Papua	1	0
Gorontalo	2	2
<b>Total</b>	<b>19</b>	<b>12</b>

**Traceability to Mill**

	Palm	Lauric
Traceable to Mill	100.0%	100.0%
Unknown	0.0%	0.0%

**Traceability to Plantation**

	Palm	Lauric
Traceable to Plantation	92.9%	98.9%
Unknown	7.1%	1.1%

**No of Suppliers**

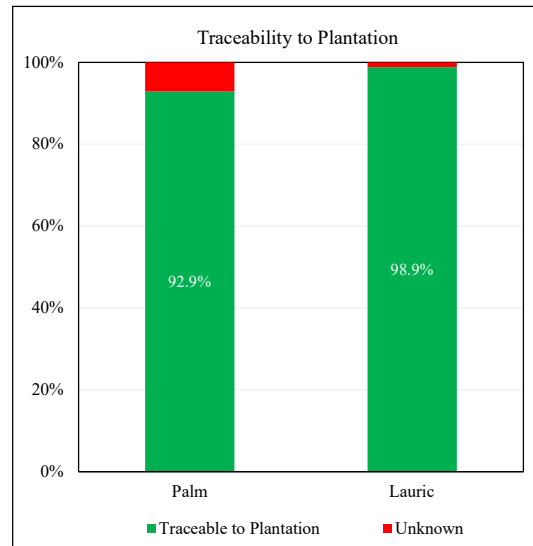
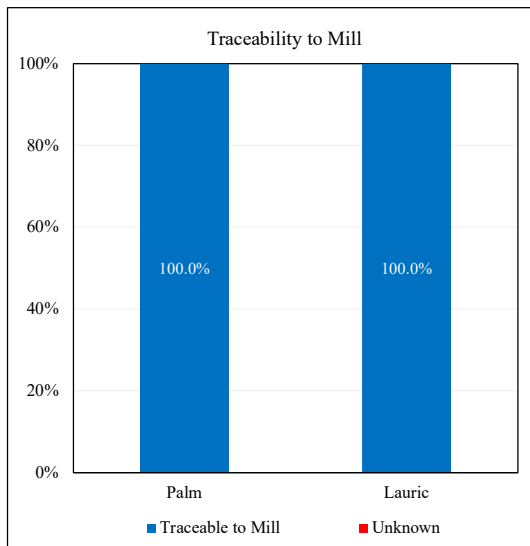
	Palm	Lauric
Wilmar owned mill	0	0
Supplying mills (direct)	19	12
Wilmar refineries	1	0
Others(refiners/traders/bulkers)	2	1

**Volume Percentage**

	Palm	Lauric
Wilmar owned mill	0.0%	0.0%
Supplying mills (direct)	87.9%	98.8%
Wilmar refineries	1.0%	0.0%
Others(refiners/traders/bulkers)	11.1%	1.2%

**No of Certified Mills**

	Palm	Lauric
RSPO	3	0





**PT Multi Nabati Sulawesi, Bitung**  
(July 2024 - June 2025)

**List of supplying mills (direct)**

Parent company	Palm Oil Mill	UML ID	RSPO Status	Latitude	Longitude	Address	Palm	Lauric
Agro Artha Surya	Agro Artha Surya	PO1000010882	No	0.749030°	122.430370°	Ds. Pangeya, Kec. Wonosari, Boalemo, Gorontalo	x	x
Austindo Nusantara Jaya	Putera Manunggal Perkasa	PO1000008639	Yes - IP	-1.784540°	132.457350°	Kokoda Utara, Kais, Kab. Sorong Selatan, West Papua	x	
Dhanista Surya Nusantara	Sanggam Kahuripan Indonesia	PO1000004284	No	3.115470°	117.266330°	Ds.Salimbatu, Kec.Tg.Palas Tengah,Bulungan, North Kalimantan	x	
Fangiono Agro Plantation	Borneo Bhakti Sejahtera	PO1000011307	No	-0.493290°	115.365960°	Desa Long Hurai, Long Melaham, Long Merah, Mamahak Besar, Mamahak Ulu dan Ujo Bilang, Kec. Long Bagun, Kab. Mahakam Ulu, East Kalimantan	x	
Fangiono Agro Plantation	Tirta Madu Sawit Jaya	PO1000005219	No	4.114180°	117.040540°	Ds. Semunad, Kec. Tulin Onsoi, Kab. Nunukan, North Kalimantan	x	x
Goodhope Asia Holdings Ltd	Nabire Baru	PO1000011406	Yes - MB	-3.461533°	135.256064°	Desa Wami, Kec. Yaur, Kab. Nabire, Papua	x	
Hardaya Inti Plantations	Hardaya Inti Plantations	PO1000006348	No	1.026390°	121.360830°	Desa Winangun, Kec. Tiloan, Kab. Buol, Central Sulawesi	x	x
Hardaya Inti Plantations	Sebakis Inti Lestari	PO1000004555	No	4.005170°	117.254500°	Kel.Nunukan Timur, Kec.Nunukan, Nunukan, North Kalimantan	x	x
Kencana Agri Limited	Delta Subur Permai	PO1000010806	No	-1.214160°	122.517500°	Ds. Honbola, Kec. Batui, Kab. Banggai, Central Sulawesi	x	
Kencana Agri Limited	Loka Indah Lestari	PO1000016536	No	0.742600°	121.286100°	Ds. Molosipat Utara, Kec. Papayato Barat, Kab. Pohuwato, Prov. Gorontalo	x	x
Kuala Mas	Nunukan Sawit Mas	PO1000004544	No	3.831920°	116.757970°	Ds.Tg.Langsar, Kec.Sembakung, Nunukan, North Kalimantan	x	
Kumpulan Fima Bhd	Nunukan Jaya Lestari	PO1000004306	No	4.205880°	117.251780°	Ds. Simangaris, Kec .Nunukan, Nunukan, North Kalimantan	x	x
Kurnia Luwuk Sejati	Kurnia Luwuk Sejati	PO1000004106	No	-1.359020°	122.307180°	Jl. Sam Ratulangi No 98, Luwuk, Kab. Banggai, Central Sulawesi	x	x
Mandala Capital	Tani Prima Makmur	PO1000015294	No	-3.765694°	122.071333°	Kecamatan Anggaberri, Konawe, South East Sulawesi	x	x
Posco International	Bio Inti Agrindo 2	PO1000010731	Yes - IP	-7.096611°	140.809110°	Ds. Mandekman, Kec. Ulilin, Kab. Merauke, South Papua	x	
QL Resources Bhd	Pipit Mutiara Indah	PO1000004325	No	3.324730°	117.173650°	Dsn.Mantalapan, Ds.Sekatak Buiji, Kec.Sekatak, Bulungan, North Kalimantan	x	
SD Guthrie Berhad	Tamaco Graha Krida	PO1000000331	Yes - MB	-2.222780°	121.563610°	Ds.Ungkaya, Kec.Wita Ponda, Morowali, Central Sulawesi	x	
Sima Agung Prima Sawit	Sima Agung Prima Sawit	PO1000008416	No	0.877097°	118.840830°	Desa Sandaran, Sangkulirang, Kutai, East Kalimantan		x
Teladan Prima	Multi Jayantara Abadi	PO1000008396	No	-2.380250°	116.529700°	Desa Laburan dan Keladen, Kabupaten Paser, East Kalimantan		x
Teladan Prima	Tanjung Buyu Perkasa Plantation	PO1000004467	No	1.513800°	118.265710°	Ds.Dumaring, Kec.Talisayan, Berau, East Kalimantan		x
Teladan Prima	Telen	PO1000004446	No	1.247780°	117.693480°	Ds.Pangadan, Kec.Karangan, Kutai Timur, East Kalimantan		x
Triputra Agro Persada	Dwiwira Lestari Jaya	PO1000008424	No	1.606090°	118.044420°	Desa Biatan Lempake, Kec Biatan, Kab Berau, East Kalimantan	x	
Triputra Agro Persada	Yudha Wahana Abadi	PO1000006266	No	1.440750°	117.212700°	Ds.Merapun, Kec.Kelay, East Berau, East Kalimantan	x	

**List of supplying mills (indirect)\*\*\***

Parent company	Palm Oil Mill	UML ID	RSPO Status	Latitude	Longitude	Address	Palm	Lauric
Fangiono Agro Plantation	Tirta Madu Sawit Jaya	PO1000005219	No	4.114180°	117.040540°	Ds. Semunad, Kec. Tulin Onsoi, Kab. Nunukan, North Kalimantan	x	
Tunas Sawa Erma Group (TSE Group)	Gelora Mandiri Membangun	PO1000014168	No	-7.867320°	128.277900°	DS. Gane Dalam, Kec. Gane Barat Selatan, Kab. Halmahera Selatan, North Maluku	x	x
Tunas Sawa Erma Group (TSE Group)	Dimex Selaras (Tunas Sawa Erma)	PO1000004947	No	-6.610280°	140.564830°	Dimex Selaras kampung Getenteri distrik Jair Kab. Boven Digoel Prov Papua S6	x	x
Tunas Sawa Erma Group (TSE Group)	Mitra Indo Cemerlang (Tunas Sawa Erma)	PO1000005221	No	-6.646000°	140.278000°	Mitra Indo Cemerlang kampung Getenteri distrik Jair Kab. Boven Digoel Prov, S Papua	x	x
Tunas Sawa Erma Group (TSE Group)	Berkat Cipta Abadi	PO1000014163	No	-6.783359°	140.501912°	Ds. Kaisa, Kec. Subur, Kab. Boven Digoel, Papua	x	x
Tunas Sawa Erma Group (TSE Group)	Dongin Prabhawa	PO1000014641	No	-7.386720°	139.732451°	Kec. Banamepe, Kab. Mappi, Papua	x	x

**List of supplying refineries**

Parent company	Refinery	UML ID	RSPO Status	Latitude	Longitude	Address	Palm	Lauric
Wilmar International Ltd	Multimas Nabati Asahan, Kuala Tanjung		Yes - SG;MB	3.369570°	99.441420°	Acces Road Dusun IV, Desa Kuala Tanjung, Kecamatan Sei Suka, Kabupaten Batu Bara, North Sumatra	x	

List of supplying traders/bulkers

Parent company	Trader/bulker	UML ID	RSPO Status	Latitude	Longitude	Address	Palm	Lauric
Fangiono Agro Plantation	Wahana Prima Sejati		No	-1.114703°	116.750636°	Ds. Kariangau, Kec. Balikpapan Barat, Kota Balikpapan, East Kalimantan	x	
Tunas Sawa Erma Group (TSE Group)	Bumi Indawa Niaga		No			Wisma Korindo Jl. MT. Haryono Kav. 62 Jakarta 12780	x	x

TOTAL TRACEABLE PALM/LAURIC MILLS (DIRECT)	19	12
TOTAL UNTRACEABLE PALM/LAURIC MILLS (DIRECT)	0	0
TOTAL EXCLUSIVE MILLS		23
TOTAL WILMAR REFINERIES	1	0
TOTAL THIRD PARTY REFINERIES	0	0
TOTAL TRADERS/BULKERS	2	1

\*Considered untraceable

- i) Exact supplying mill unknown
- ii) Does not meet Wilmar's traceability criteria

\*\*Unknown

\*\*\* Indirect mills listed represent mills supplied to Wilmar's third-party refineries, traders and/or bulkers

*Wilmar makes no representation or warranty as to the accuracy and completeness of any third party information contained herein. Any third party information obtained from this document, intended for use or inclusion in any other document, should be independently verified prior to its use or inclusion.*

Last Updated : 24 Oct 2025



**NDPE Implementation Reporting Framework\***  
PT Multi Nabati Sulawesi, Bitung

Wilmar has made significant improvements, which include transparently reporting progress on the implementation of various supply chain initiatives and activities. However, we also recognize there is a need for a clearer and consistent way to measure and communicate NDPE progress. Hence, since 2019, Wilmar has actively participated in the NDPE Implementation Reporting Framework (IRF), which is led by Proforest.

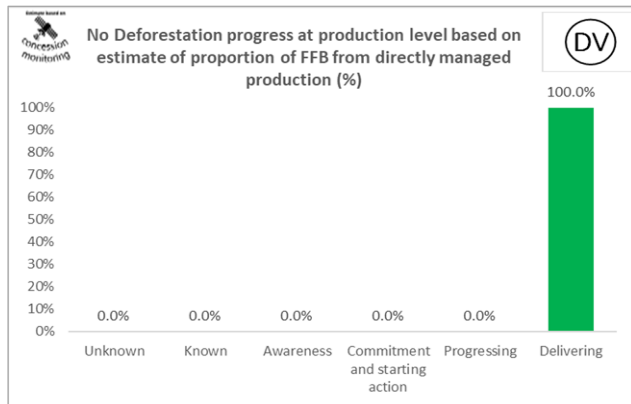
The IRF categorizes supplier mills into various pre-defined categories of progress, with a primary objective to evaluate the mills along the three respective pillars of Deforestation, Peat and Exploitation. The categorization process involves collection of data related to:

- i. Certification status
- ii. Monitoring and verification systems
- iii. Grievances
- iv. Sourcing information
- v. Progress on own estates and third-party supply

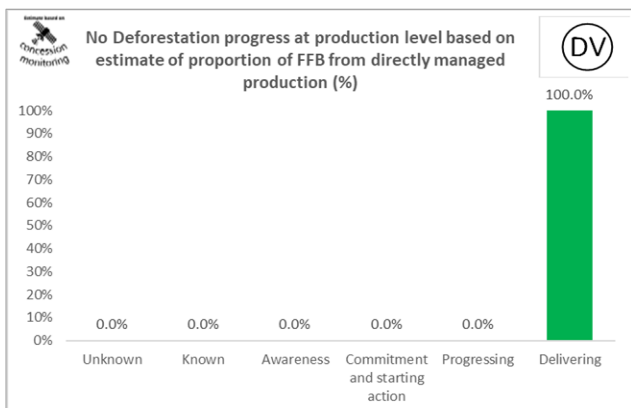
For more information on the NDPE Implementation Reporting Framework, please visit [https://ndpeirf.files.wordpress.com/2020/05/ndpe-irf\\_summary.pdf](https://ndpeirf.files.wordpress.com/2020/05/ndpe-irf_summary.pdf)

**No Deforestation progress at production level based on estimate of proportion of FFB from directly managed production (%)**

**Palm**

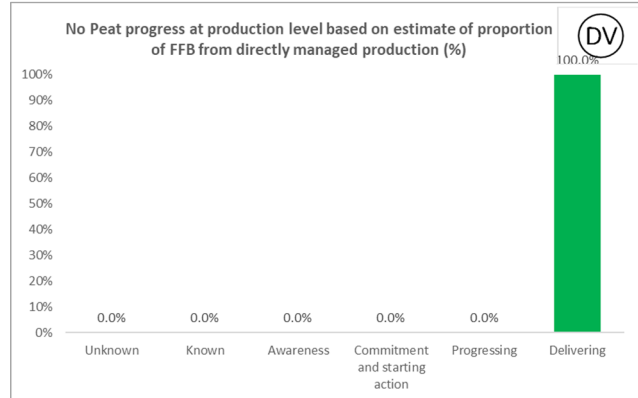


**Lauric**

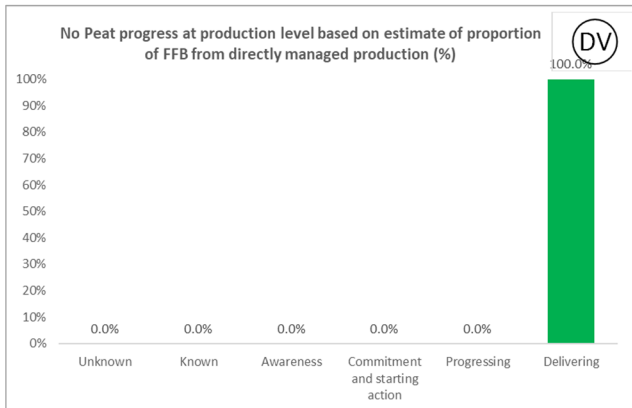


**No Peat progress at production level based on estimate of proportion of FFB from directly managed production (%)**

**Palm**



**Lauric**



\*Externally verified by Control Union. Unique verification code: **CU2024WLMR**

\*Wilmar reports IRF profiles on an annual basis. These profiles represent data basis FY2024.