



PT Sinar Alam Permai, Jambi
Traceability Summary - Supplies July 2024 - June 2025

Refinery Details					
Parent Name	Refinery Name	RSPO Status	Latitude	Longitude	Address
Wilmar International Ltd	PT Sinar Alam Permai, Jambi	No	-1.485861°	103.675500°	Desa Muara Jambi RT 003 RW 001, Talang Duku, Kecamatan Maro Sebo, Kabupaten Muaro Jambi, Jambi, Indonesia

Supplying mills (direct) according to region

	Palm
Bengkulu	1
Jambi	35
North Sumatra	1
South Sumatra	9
Total	46

Traceability to Mill

	Palm
Traceable to Mill	100.0%
Unknown	0.0%

Traceability to Plantation

	Palm
Traceable to Plantation	89.8%
Unknown	10.2%

No of Suppliers

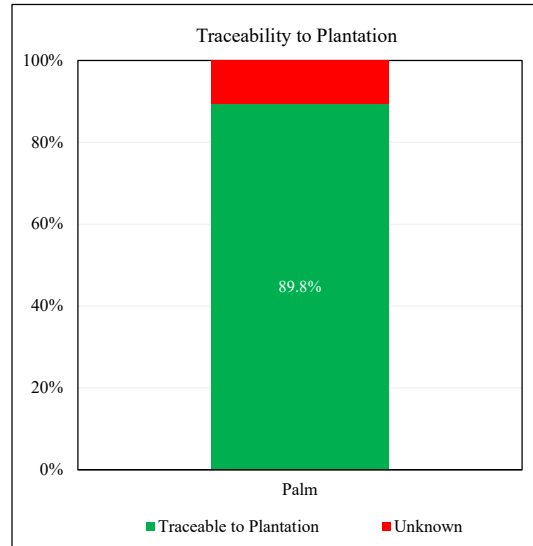
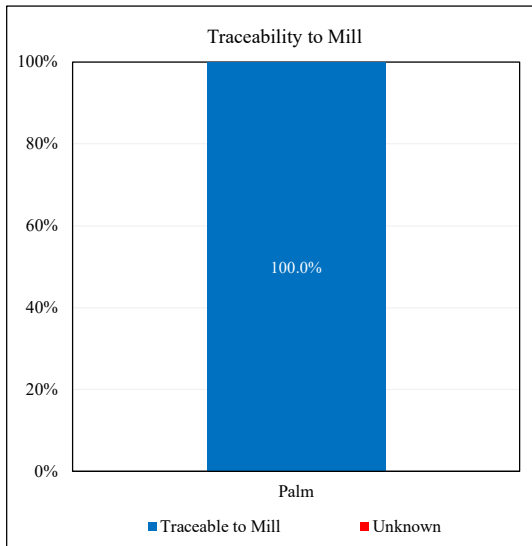
Wilmar owned mill	1
Supplying mills (direct)	45
Wilmar refineries	0
Others(refiners/traders/bulkers)	1

Volume Percentage

Wilmar owned mill	0.3%
Supplying mills (direct)	96.9%
Wilmar refineries	0.0%
Others(refiners/traders/bulkers)	2.8%

No of Certified Mills

RSPO	3
------	---





PT Sinar Alam Permai, Jambi
(July 2024 - June 2025)

List of Wilmar's own mills

Parent company	Palm Oil Mill	UML ID	RSPO Status	Latitude	Longitude	Address	Palm
Wilmar International Ltd	Agrindo Indah Persada 2	PO1000004507	No	-1.963890°	102.301110°	Ds.Tambang Baru, Kec.Tabir, Merangin, Jambi	x

List of supplying mills (direct)

Parent company	Palm Oil Mill	UML ID	RSPO Status	Latitude	Longitude	Address	Palm
Adimulia	Adimulia Palmo Lestari	PO1000010257	No	-1.710214°	102.779896°	Ds. Peninjauan, Kec. Maro Sebo Ulu, Batanghari, Jambi	x
Agro Jaya Perdana	Agro Jaya Perdana	PO1000007469	No	-1.270139°	103.814370°	Jln. Petrocina , Teluk Dawan, Kec. Muara Sabak Barat, Tanjung Jabung Timur, Jambi	x
Anekapura Multikerta	Anekapura Multikerta	PO1000004842	No	-1.078920°	103.007930°	Ds. Kampung Baru, Kec. Batang Asam, Tg. Jabung Barat, Jambi	x
Auto Diesel Radiator	Bayung Agro Sawita	PO1000008407	No	-2.008460°	103.705450°	Bayung Lencir, Kabupaten Musi Banyuasin, South Sumatra	x
Bakrie Sumatera Plantations	Agrowiyana (Agro Mitra Madani)	PO1000000884	Yes - MB	-1.077590°	103.110700°	Ds.Tebing Tinggi, Kec.Tungkal Ulu,Tg.Jabung Barat, Jambi	x
Bakrie Sumatera Plantations	Sumbertama Nusa Pertiwi	PO1000004101	No	-1.680400°	103.799880°	Ds.Arang Arang, Kec.Kumpeh Ulu,Muaro Jambi, Jambi	x
Bukit Barisan Indah Prima	Batanghari Sawit Sejahtera	PO1000004455	No	-1.348470°	103.543130°	Ds.Lubuk Raman, Kec.Maros Sebo,Muaro Jambi, Jambi	x
Bukit Barisan Indah Prima	Bukit Barisan Indah Prima	PO1000004454	No	-1.339620°	103.455380°	Ds. Bukit Baling, Kec.Sekernan, Muaro Jambi, Jambi	x
Bukit Bintang Sawit	Bukit Bintang Sawit	PO1000004457	No	-1.382120°	103.494520°	Ds. Bukit Baling, Kec.Sekernan, Muaro Jambi, Jambi	x
Bungo Suko Menanti	Bungo Suko Menanti	PO1000009558	No	-1.307400°	101.765190°	Dusun Siri Sekapur, Kel Sirih Sekapur, Kec Jujuhan, Kab. Bungo, Jambi	x
Citra Koprasindo Tani	Citra Koprasindo Tani	PO1000004111	No	-1.295920°	103.143640°	Ds.Rantau Badak,Kec.Merlung,Tg.Jabung Barat, Jambi	x
Citra Sawit Harum	Citra Sawit Harum	PO1000006208	No	-1.742470°	102.054470°	Kampung Sekampil, Ds. Sungai Beringin, Kec. Pelepat, Kab. Muara Bungo, Jambi	x
Dua Semeru Putra Mandiri	Dua Semeru Putra Mandiri	PO1000013886	No	-2.287484°	102.676254°	Jalan Tambak Sari RT 002 Bernai Sorolangun, Kabupaten Sorolangun, Jambi	x
Gemilang Bersama Utama Palm Oil	Gemilang Bersama Utama Palm Oil		No	-1.749332°	103.883677°	Ds. Sungai Gelam, Kec. Sungai Gelam, Kab. Muaro Jambi, Jambi	x
Indah Group	Bastian Olah Sawit	PO1000008178	No	-2.351750°	103.914110°	Ds.Simpang Tungkal, Kec.Bayung Lincir, Musi Banyuasin, South Sumatra	x
Jawa Pos Agro	Dharmasraya Palma Sejahtera	PO1000010013	No	-1.648530°	102.925470°	Jl. Raya Tembesi - Muara Bungo KM 35, Jambi	x
Kaspari Agro Sentosa	Kaspari Agro Sentosa	PO1000017064	No	-1.784942°	103.489066°	Tanjung Pauh,Km. 32, Kec. Mestong, Kabupaten Muaro Jambi, Provinsi Jambi	x
Kurnia Batang Hari Berjaya	Kurnia Batang Hari Berjaya	PO1000009559	No	-1.788730°	103.079710°	Jalan Muara Tembesi-Sarolangun, Km 12, RT 02, Ds. Jebak, Kec. Muara Tembesi, Kab. Batang Hari, Jambi	x
Kurnia Merangin Berjaya	Kurnia Merangin Berjaya	PO1000016969	No	-2.182531°	102.472112°	Jl. Lintas Sumatera, Rejo Sari, Pamenang, Kab. Merangin, Jambi	x
Kurnia Palma Agung Lestari	Kurnia Palma Agung Lestari	PO1000013888	No	-1.790405°	102.259331°	Mumpun, Kelurahan Mumpun, Kec. Tabir, Kab. Merangin, Jambi	x
Kurnia Palma Berjaya	Kurnia Palma Berjaya		No	-1.516970°	102.651138°	Ds. Rantau Api, Kec. Tengah Ilir, Kab. Tebo, Jambi	x
Matahari Kahuripan Indonesia	Persada Harapan Kahuripan	PO1000008397	No	-1.595308°	102.720025°	Ds. Teluk Rendah Ulu & Ds. Muara Ketalo, Kec. Tebo Ilir, Telo, Jambi	x
Matahari Kahuripan Indonesia	Produk Sawitindo Jambi	PO1000004439	No	-1.139180°	103.073650°	Ds. Pelabuhan Dagang, Kec. Tungkal Ulu,Tg. Jabung Barat, Jambi	x
Merlung Inti Lestari	Merlung Inti Lestari	PO1000011556	No	-1.328639°	103.273722°	Jalan Lintas Timur Jambi -Riau Km. 69, Kec. Sekernan, Kab. Muaro Jambi, Jambi	x
Mewah Group	Angso Duo Sawit	PO1000008202	No	-1.782610°	103.494720°	Jl. Raya Tanjung Pauh Km. 30-31, Kec. Mestong Muaro Jambi, Jambi	x
Mitra Agrolika	Mitra Agrolika Sejahtera	PO1000004323	No	-1.962920°	103.615500°	Ds. Muara Bahar, Kec. Bayung Lencir, Kab. Musi Banyuasin, South Sumatra	x
Mitra Agrolika	Sumber Guna Nabati	PO1000008188	No	-2.006450°	102.492850°	Ds. Bunga Antoi, Kec. Tabir Selatan, Kab Merangin, Jambi	x
Mitra Muratara Sejahtera	Mitra Muratara Sejahtera	PO1000017063	No	-2.921389°	102.770278°	Ds. Terusan, Kec. Karang Jaya, Kab. Musi Rawas, South Sumatra	x
Muara Jambi Sawit Lestari	Muara Jambi Sawit Lestari	PO1000008221	No	-1.256070°	103.707050°	Desa Prambatan; Kecamatan Abab, Kabupaten Muara Enim, South Sumatra	x
Palma Abadi	Kedaton Mulia Primas	PO1000008345	No	-1.907167°	103.013600°	Kel. Durian Luncek, Kec. Batin XXIV, Batanghari, Jambi	x
Palma Abadi	Palma Abadi	PO1000004452	No	-1.321717°	103.265800°	Ds Dusun Mudo, Kec.Merlung,Tg.Jabung Barat, Jambi	x
Palma Abadi	Palma Jaya Sejahtera	PO1000004498	No	-1.874576°	103.560276°	Ds. Suka Damai, Kec. Mestong, Kab. Batanghari, Jambi	x
Palma Mas Sejati	Palma Mas Sejati	PO1000004538	No	-3.777933°	102.369000°	Ds.Kembang Seri, Kec.Talang Empat, Bengkulu Tengah, Bengkulu	x
Petaling Mandra Guna	Petaling Mandraguna	PO1000004465	No	-1.444420°	103.627920°	Ds.Danau Lamo, Kec.Muaro Sebo, Muaro Jambi, Jambi	x
Porman Anugerah Sejati	Porman Anugerah Sejati	PO1000018008	No	-1.419737°	102.719903°	Desa Lubuk Mandarshah, Kec. Tengah Ilir, Kab. Tebo, Prov. Jambi	x
Rudyagung Agralaksana	Rudyagung Agralaksana	PO1000004112	No	-1.276210°	103.248730°	Ds.Dusun Mudo km.73, Ma.Papalik,Tg.Jabung Barat, Jambi	x
Sejati Palma Sejahtera	Sejati Palma Sejahtera	PO1000004535	No	-2.212230°	103.800120°	Ds.Tampang Baru, Kec.Bayung Lencir, Musi Banyuasin, South Sumatra	x
Sin Tek Huat	Agrindo Panca Tunggal Perkasa	PO1000016966	No	-2.367572°	102.791319°	Ds. Lubuk Sepuh, Kec. Pelawan, Kab. Sarolangun, Jambi	x

Sin Tek Huat	Trimitra Lestari	PO1000004432	No	-1.068730°	103.165070°	Ds.Tebing Tinggi, Kec.Tungkal Ulu,Tg.Jabung Barat, Jambi	x
Sipef	Dendymarker Indah Lestari	PO1000004127	Yes - MB	-2.795030°	102.944680°	Ds. Karang Dapo I, Kec. Karang Dapo, Musi Rawas, South Sumatra	x
Sriwijaya Hijau Lestari	Buana Sriwijaya Sejahtera	PO1000016967	No	-2.537381°	103.032985°	Ds. Tebing Tinggi, Kel. Tebing Tinggi, Kec. Nibung, Kab. Muri Rawas Utara, South Sumatra	x
Sungai Bahar Pasifik Utama	Sungai Bahar Pasifik Utama	PO1000004468	No	-1.536200°	103.630570°	Kec.Muara Sebo, Kab.Muaro Jambi, Jambi	x
Surya Lestari Usaha Mandiri	Surya Lestari Usaha Mandiri	PO1000017065	No	-2.179485°	102.821634°	Desa Karang Mendapo, Kec. Pauh, Kab. Sarolangun, Jambi	x
Triputra Agro Persada	Brahma Binabakti	PO1000001619	Yes - MB	-1.346700°	103.327980°	Ds.Bukit Baling, Kec.Sekernan, Muaro Jambi, Jambi	x
Tudung Agri	Bumi Mekar Tani	PO1000007637	No	-2.494790°	102.874140°	Desa Jadi Mulya, Kecamatan Nibung, Kabupaten Musi Rawas Utara, South Sumatra	x

List of supplying mills (indirect)***

Parent company	Palm Oil Mill	UML ID	RSPO Status	Latitude	Longitude	Address	Palm
Dharma Agung Wijaya	Inti Guna Nabati	PO1000004852	No	-2.416480°	102.680670°	Ds. Lubuk Sayak, Kec. Pelawan, Kab. Sarolangun, Jambi	x
Dharma Agung Wijaya	Hanusentra Agro Lestari	PO1000011306	No	1.177589°	117.901833°	Ds. Pelawan Kec. Sangkulirang, Kab. Kutai Timur, East Kalimantan	x

List of supplying traders/bulkers

Parent company	Trader/bulker	UML ID	RSPO Status	Latitude	Longitude	Address	Palm
Garuda	Bumi Sawit Wijaya		No				x

TOTAL TRACEABLE PALM/LAURIC MILLS (DIRECT)	46
TOTAL UNTRACEABLE PALM/LAURIC MILLS (DIRECT)	0
TOTAL EXCLUSIVE MILLS	46
TOTAL WILMAR REFINERIES	0
TOTAL THIRD PARTY REFINERIES	0
TOTAL TRADERS/BULKERS	1

*Considered untraceable

- i) Exact supplying mill unknown
- ii) Does not meet Wilmar's traceability criteria

**Unknown

*** Indirect mills listed represent mills supplied to Wilmar's third-party refineries, traders and/or bulkers

Wilmar makes no representation or warranty as to the accuracy and completeness of any third party information contained herein. Any third party information obtained from this document, intended for use or inclusion in any other document, should be independently verified prior to its use or inclusion.

Last Updated : 24 Oct 2025



NDPE Implementation Reporting Framework*
PT Sinar Alam Permai, Jambi

Wilmar has made significant improvements, which include transparently reporting progress on the implementation of various supply chain initiatives and activities. However, we also recognize there is a need for a clearer and consistent way to measure and communicate NDPE progress. Hence, since 2019, Wilmar has actively participated in the NDPE Implementation Reporting Framework (IRF), which is led by Proforest.

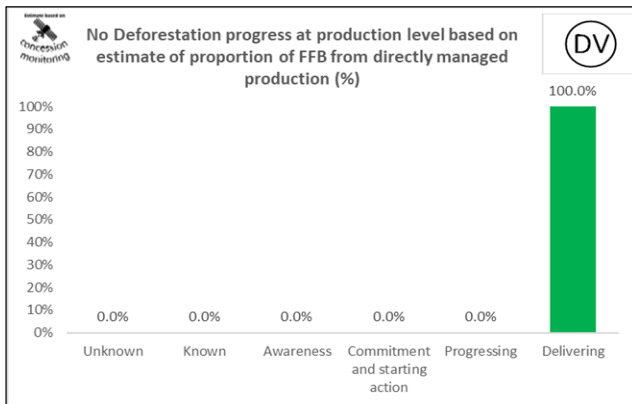
The IRF categorizes supplier mills into various pre-defined categories of progress, with a primary objective to evaluate the mills along the three respective pillars of Deforestation, Peat and Exploitation. The categorization process involves collection of data related to:

- i. Certification status
- ii. Monitoring and verification systems
- iii. Grievances
- iv. Sourcing information
- v. Progress on own estates and third-party supply

For more information on the NDPE Implementation Reporting Framework, please visit https://ndpeirf.files.wordpress.com/2020/05/ndpe-irf_summary.pdf

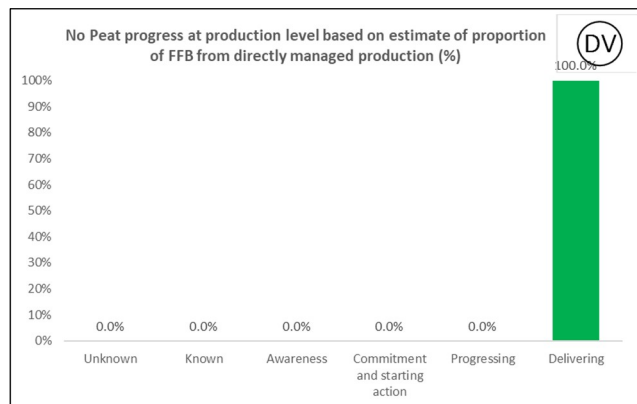
No Deforestation progress at production level based on estimate of proportion of FFB from directly managed production (%)

Palm



No Peat progress at production level based on estimate of proportion of FFB from directly managed production (%)

Palm



*Externally verified by Control Union. Unique verification code: **CU2024WLMR**

*Wilmar reports IRF profiles on an annual basis. These profiles represent data basis FY2024.