



**PT Sinar Alam Permai, Kumai**  
Traceability Summary - Supplies July 2024 - June 2025

Refinery Details					
Parent Name	Refinery Name	RSPO Status	Latitude	Longitude	Address
Wilmar International Ltd	PT Sinar Alam Permai, Kumai	Yes - IP;MB;SG	-2.648580°	111.797380°	Jl. Pelabuhan Panglima Utar-Tanjung Kalaf, Kumai, Kotawaringin Barat, Kalimantan Tengah 74181, Indonesia

**Supplying mills (direct) according to region**

	Palm	Lauric
Central Kalimantan	18	12
West Kalimantan	0	4
<b>Total</b>	<b>18</b>	<b>16</b>

**Traceability to Mill**

	Palm	Lauric
Traceable to Mill	100.0%	100.0%
Unknown	0.0%	0.0%

**Traceability to Plantation**

	Palm	Lauric
Traceable to Plantation	97.3%	92.5%
Unknown	2.7%	7.5%

**No of Suppliers**

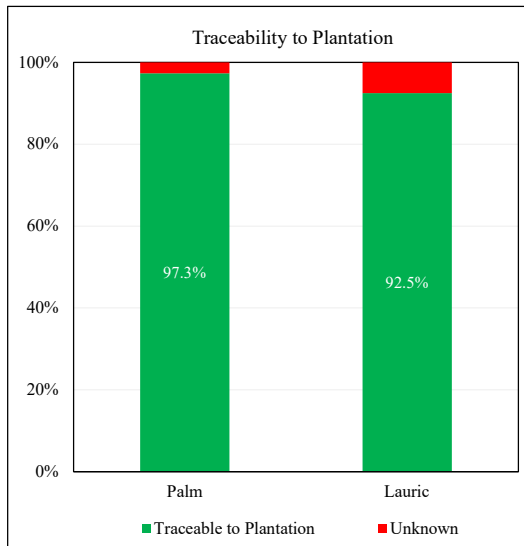
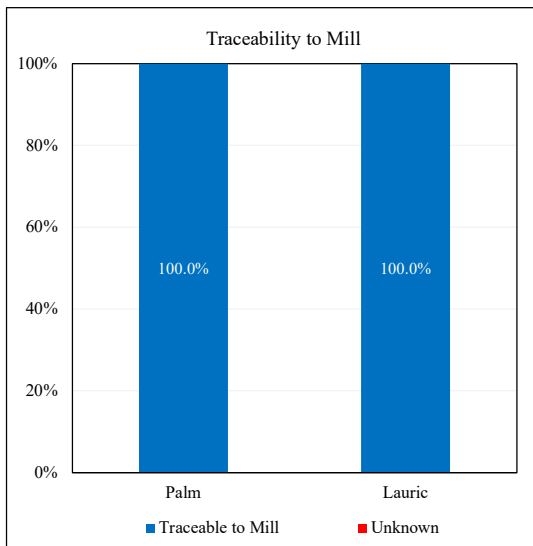
	Palm	Lauric
Wilmar owned mill	2	0
Supplying mills (direct)	16	16
Wilmar refineries	0	0
Others(refiners/traders/bulkers)	1	0

**Volume Percentage**

	Palm	Lauric
Wilmar owned mill	0.0%	0.0%
Supplying mills (direct)	98.6%	100.0%
Wilmar refineries	0.0%	0.0%
Others(refiners/traders/bulkers)	1.4%	0.0%

**No of Certified Mills**

	Palm	Lauric
RSPO	4	3





**PT Sinar Alam Permai, Kumai**  
(July 2024 - June 2025)

**List of Wilmar's own mills**

Parent company	Palm Oil Mill	UML ID	RSPO Status	Latitude	Longitude	Address	Palm	Lauric
Wilmar International Ltd	Mentaya Sawit Mas	PO1000003150	Yes - MB	-2.164690°	112.569420°	Ds. Tangar, Kec. Mentaya Hulu, Kotawaringin Timur, Central Kalimantan	x	
Wilmar International Ltd	Mustika Sembuluh 2	PO1000007984	Yes - MB	-2.457100°	112.499730°	Ds. Tanah Putih, Kec. Telawang, Kotawaringin Timur, Central Kalimantan	x	

**List of supplying mills (direct)**

Parent company	Palm Oil Mill	UML ID	RSPO Status	Latitude	Longitude	Address	Palm	Lauric
Agrindo Sawit Mandiri	Agrindo Sawit Mandiri	PO1000010047	No	-2.345480°	112.306180°	Ds. Rungau Raya, Kec. Danau Seluluk, Seruyan, Central Kalimantan	x	
Bumitama Agri Ltd	Bumitama Gunajaya Abadi (Kotawaringin)	PO1000004191	No	-2.391110°	111.373330°	Ds. Riam Durian, Kec. Kotawaringin Lama, Kotawaringin Barat, Central Kalimantan	x	x
Bumitama Agri Ltd	Karya Bakti Agro Sejahtera (Sungai Rasau)	PO1000008180	Yes - MB	-2.283610°	110.503330°	Kec. Kendawangan, Kab. Ketapang, West Kalimantan		x
Dhanista Surya Nusantara	Pertiwi Lenggara Agromas (Perdana Mill)	PO1000011188	No	-2.200480°	110.814134°	Desa Bantan Sari, Dusun Landau, Kec. Marau, Kab. Ketapang, West Kalimantan		x
Dharma Satya Nusantara Tbk	Pilar Wanapersada (PKS 5)	PO1000002037	No	-1.970416°	111.351800°	Desa Bakonsu, Kec. Lamandau, Kab. Lamandau, Central Kalimantan	x	x
Kalimantan Sawit Kusuma	Kalimantan Sawit Kusuma	PO1000004163	No	-2.288050°	111.167830°	Ds. Balai Riam, Kec. Balai Riam, Sukamara, Central Kalimantan	x	x
Kalimantan Sawit Kusuma	Mitra Saudara Lestari	PO1000014159	No	-2.580270°	111.022500°	Ds. Sungai Buluh, Kec. Manis Mata, Kab. Ketapang, West Kalimantan		x
Karya Teknik Agri	Gemareksa Mekarsari	PO1000004525	No	-2.125030°	111.555370°	Mentajai, Kec. Bulik, Lamandau, Central Kalimantan	x	x
Karya Teknik Agri	Satria Hupa Sarana	PO1000008610	No	-2.034996°	111.568975°	Malata, Kecamatan Mentohi Raya, Kabupaten Lamandau, Kalimantan Tengah	x	x
Medco Agro	Ciptatani Kumai Sejahtera	PO1000005210	No	-2.183900°	112.034270°	Ds. Sukamandang, Kec. Seruyan Tengah, Seruyan, Central Kalimantan	x	x
Mentohi Karyatama Raya	Khatulistiwa Sinergi Omnidaya	PO1000010007	No	-2.220317°	111.458467°	Jl. Poros Guci-Batu Kotam, Ds. Kujan, Kec. Bulik, Kab. Lamandau, Central Kalimantan	x	
Mentohi Karyatama Raya	Mentohi Makmur Lestari	PO1000013512	No	-2.249620°	111.430720°	Ds. Guci, Kec. Bulik, Kab. Lamandau, Central Kalimantan	x	
Surya Inti Palmoil	Surya Inti Palmoil	PO1000015878	No	-2.465555°	112.036138	Desa Pembuang Hulu I, Kecamatan Hanau, Kabupaten Seruyan, Central Kalimantan	x	x
Triputra Agro Persada	First Lamandau Timber International	PO1000005222	Yes - MB	-1.850170°	111.469390°	Ds. Tangga Batu, Kec. Belantikan Raya, Lamandau, Central Kalimantan	x	x
Triputra Agro Persada	Sukses Karya Mandiri	PO1000011196	No	-2.189397°	111.342031°	Ds. Kenawan, Kec. Permata Kecubung, Kab Suka Mara, Central Kalimantan	x	
Union Sampoerna Triputra Persada	Graha Cakra Mulia	PO1000004526	No	-2.134440°	111.182500°	Ds. Semantun, Kec. Permata Kecubung, Sukamara, Central Kalimantan	x	x
Union Sampoerna Triputra Persada	Harapan Hibrida Kalbar (Sungai Bila Estate)	PO1000004171	No	-2.333300°	111.281080°	Ds. Sei Bila, Kec. Balai Riam, Sukamara, Central Kalimantan	x	x
Union Sampoerna Triputra Persada	Harapan Hibrida Kalbar (Sungai Jelai Estate)	PO1000014639	No	-2.435950°	111.098960°	Desa Suak Burung, Kec. Manis Mata, Kab. Ketapang, West Kalimantan		x
Union Sampoerna Triputra Persada	Sumber Mahardhika Graha	PO1000008660	No	-2.129974°	111.331989°	Desa Penopa, Kec. Bulik, Kab. Lamandau, Central Kalimantan	x	x
United Plantations Bhd	Surya Sawit Sejai	PO1000004083	Yes - MB	-2.590900°	111.772560°	Ds. Pangkalan Durin, Kec. Pangkalan Lada, Kotawaringin Barat, Central Kalimantan	x	x

**List of supplying mills (indirect)\*\*\***

Parent company	Palm Oil Mill	UML ID	RSPO Status	Latitude	Longitude	Address	Palm	Lauric
Mentohi Karyatama Raya	Mentohi Makmur Lestari	PO1000013512	No	-2.249620°	111.430720°	Ds. Guci, Kec. Bulik, Kab. Lamandau, Central Kalimantan	x	

**List of supplying traders/bulkers**

Parent company	Trader/bulker	UML ID	RSPO Status	Latitude	Longitude	Address	Palm	Lauric
Mentohi Karyatama Raya	Mentohi Karyatama Raya		No			Wisma Maktour Lt. 4 Jalan Otista Raya No.80, East Jakarta	x	

TOTAL TRACEABLE PALM/LAURIC MILLS (DIRECT)	18	16
TOTAL UNTRACEABLE PALM/LAURIC MILLS (DIRECT)	0	0
TOTAL EXCLUSIVE MILLS	22	
TOTAL WILMAR REFINERIES	0	0
TOTAL THIRD PARTY REFINERIES	0	0
TOTAL TRADERS/BULKERS	1	0

\*Considered untraceable  
i) Exact supplying mill unknown  
ii) Does not meet Wilmar's traceability criteria  
\*\*Unknown

\*\*\* Indirect mills listed represent mills supplied to Wilmar's third-party refineries, traders and/or bulkers

Wilmar makes no representation or warranty as to the accuracy and completeness of any third party information contained herein. Any third party information obtained from this document, intended for use or inclusion in any other document, should be independently verified prior to its use or inclusion.

Last Updated : 24 Oct 2025



**NDPE Implementation Reporting Framework\***  
PT Sinar Alam Permai, Kumai

Wilmar has made significant improvements, which include transparently reporting progress on the implementation of various supply chain initiatives and activities. However, we also recognize there is a need for a clearer and consistent way to measure and communicate NDPE progress. Hence, since 2019, Wilmar has actively participated in the NDPE Implementation Reporting Framework (IRF), which is led by Proforest.

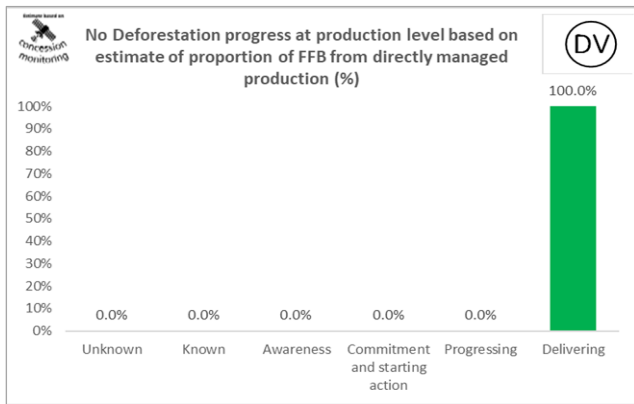
The IRF categorizes supplier mills into various pre-defined categories of progress, with a primary objective to evaluate the mills along the three respective pillars of Deforestation, Peat and Exploitation. The categorization process involves collection of data related to:

- i. Certification status
- ii. Monitoring and verification systems
- iii. Grievances
- iv. Sourcing information
- v. Progress on own estates and third-party supply

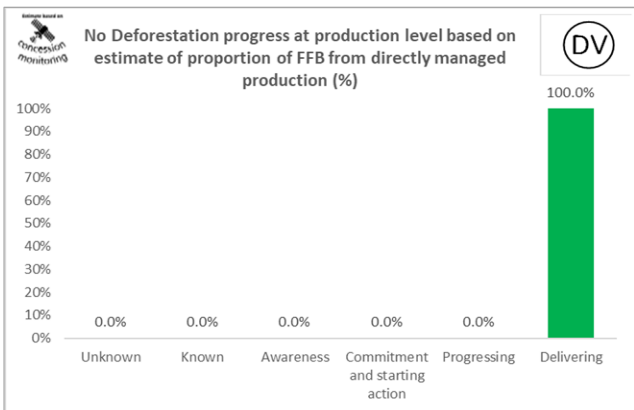
For more information on the NDPE Implementation Reporting Framework, please visit [https://ndpeirf.files.wordpress.com/2020/05/ndpe-irf\\_summary.pdf](https://ndpeirf.files.wordpress.com/2020/05/ndpe-irf_summary.pdf)

**No Deforestation progress at production level based on estimate of proportion of FFB from directly managed production (%)**

**Palm**

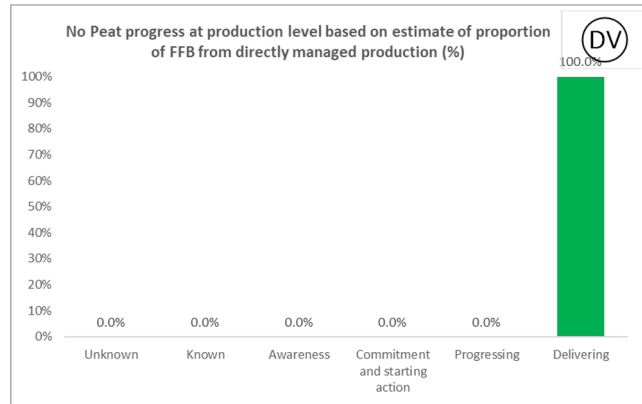


**Lauric**

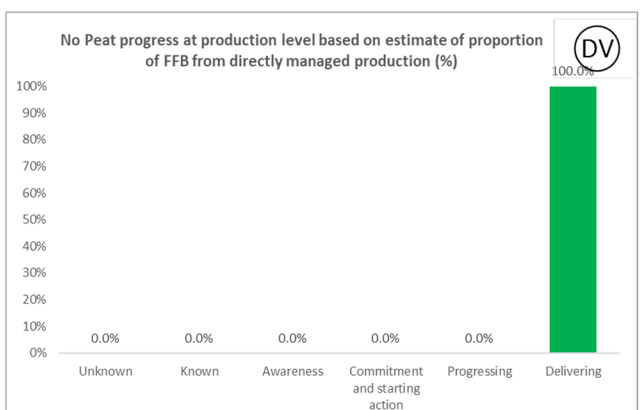


**No Peat progress at production level based on estimate of proportion of FFB from directly managed production (%)**

**Palm**



**Lauric**



\*Externally verified by Control Union. Unique verification code: **CU2024WLMR**

\*Wilmar reports IRF profiles on an annual basis. These profiles represent data basis FY2024.