



PT Sinar Alam Permai, Palembang
Traceability Summary - Supplies July 2024 - June 2025

Refinery Details					
Parent Name	Refinery Name	RSPO Status	Latitude	Longitude	Address
Wilmar International Ltd	PT Sinar Alam Permai, Palembang	Yes - MB	-2.960550°	104.880000°	Jl. Sabar Jaya No. 21 Desa Prajen Kecamatan Banyuasin, Kabupaten Banyuasin 30962, South Sumatra, Indonesia

Supplying mills (direct) according to region

	Palm	Lauric
Bengkulu	6	1
North Sumatra	2	3
South Sumatra	39	44
Total	47	48

Traceability to Mill

	Palm	Lauric
Traceable to Mill	100.0%	100.0%
Unknown	0.0%	0.0%

Traceability to Plantation

	Palm	Lauric
Traceable to Plantation	89.5%	87.2%
Unknown	10.5%	12.8%

No of Suppliers

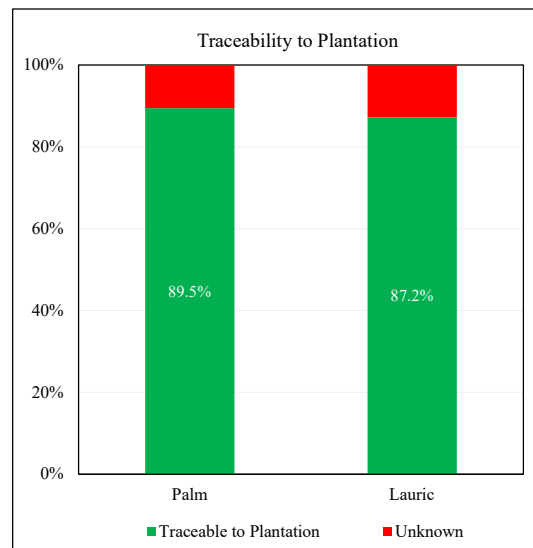
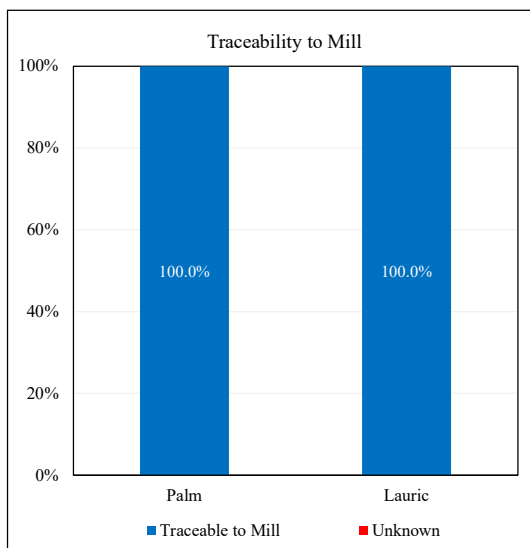
	Palm	Lauric
Wilmar owned mill	4	3
Supplying mills (direct)	43	45
Wilmar refineries	0	0
Others(refiners/traders/bulkers)	0	2

Volume Percentage

	Palm	Lauric
Wilmar owned mill	21.5%	14.4%
Supplying mills (direct)	78.5%	79.6%
Wilmar refineries	0.0%	0.0%
Others(refiners/traders/bulkers)	0.0%	6.1%

No of Certified Mills

	Palm	Lauric
RSPO	9	11





PT Sinar Alam Permai, Palembang
(July 2024 - June 2025)

List of Wilmar's own mills

Parent company	Palm Oil Mill	UML ID	RSPO Status	Latitude	Longitude	Address	Palm	Lauric
Wilmar International Ltd	Agrindo Indah Persada 3	PO1000004556	No	-4.010270°	102.496720°	Ds.Tumbuan, Kec.Lubuk Sandi, Bengkulu	x	
Wilmar International Ltd	Buluh Cawang Plantation	PO1000000953	Yes - MB	-3.948630°	104.957370°	Ds. Dabuk Rejo, Kec. Lempuing, Ogan Komering Ilir, South Sumatra	x	x
Wilmar International Ltd	Musi Banyuasin Indah	PO10000004223	Yes - MB	-2.627030°	103.818530°	Ds.Tanah Abang, Kec.Batang HariLeko, Musi Banyuasin, South Sumatra	x	x
Wilmar International Ltd	Tania Selatan	PO1000000562	Yes - MB	-3.627000°	104.869470°	Ds. Burnai Timur, Kec. Lempuing, Ogan Komering Ilir, South Sumatra	x	x

List of supplying mills (direct)

Parent company	Palm Oil Mill	UML ID	RSPO Status	Latitude	Longitude	Address	Palm	Lauric
Agri Andalas	Agri Andalas	PO1000004554	No	-3.998720°	102.429670°	Ds. Dermayu, Kec.Air Periukan, Seluma, Bengkulu	x	x
ARSI Group	Arsi Griya Plantations	PO1000012848	No	-2.861258°	104.940805°	Ds. Perembahan, Kec. Banyu Asin I, Banyuasin, South Sumatra	x	x
Auto Diesel Radiator	Kasih Agro Mandiri	PO1000013486	No	-2.843870°	104.332290°	Ds. Lubuk Lancang, Kelurahan Lubuk Lancang, Kec. Suak Tapeh, Kab. Banyuasin, South Sumatra	x	x
Auto Diesel Radiator	Srigunung Inti Agro Persada	PO1000018005	No	-2.472826°	103.989174°	Ds. Srigunung, Kec. Sungai Lilin, Kab. Musi Banyuasin, South Sumatera	x	x
Banyuasin Industri Lestari	Banyuasin Industri Lestari		No	-2.756300°	104.773050°	Ds. Gasing, Kec. Talang Kelapa, Kab. Banyuasin, Sumatera Selatan	x	
Banyuasin Sawit Lestari	Banyuasin Sawit Lestari	PO1000015297	No	-2.596944°	104.366611°	Ds. Mukut, Kec.Pulau Rimau, Kab. Banyuasin, South Sumatra	x	
Bengkulu Sawit Lestari	Bengkulu Sawit Lestari	PO1000005206	No	-4.533460°	103.057000°	Ds.Air Sulau, Kec.Kedurang Ilir, Bengkulu Selatan, Bengkulu	x	
Berkat Sawit Sukamaju	Berkat Sawit Sukamaju	PO1000010012	No	-2.674510°	104.079350°	Ds. Sukamaju, Kec. Babat Supat, Kab. Musi Banyuasin, South Sumatra	x	
Bukit Asam	Bumi Sawindo Permai	PO1000004868	No	-3.851720°	103.804050°	Ds. Tg. Karang, Kec. Tg. Agung, Muara Enim, South Sumatra	x	x
Bukit Barisan Indah Prima	Ekajaya Multiperkasa	PO1000004490	No	-3.553150°	103.301960°	Ds. Sukarami, Kec. Kikim Barat, Lahat, South Sumatra	x	x
Cipta Futura	Cipta Futura	PO1000009358	No	-3.507410°	103.702230°	Ujan Mas, Musi Banyuasin, South Sumatra	x	x
Dhanista Surya Nusantara	Banyu Kahuripan Indonesia	PO1000006225	No	-2.261000°	104.312689°	Jl. Desa Karang Agung, Kec. Lalan, Kab. Musi Banyuasin, South Sumatra		x
Dhanista Surya Nusantara	Wana Karya Mulya Kahuripan (Bunga Mayang)	PO1000004056	No	-4.471404°	104.256398°	Ds. Bunga Mayang, Kec. Jayapura, Kab. Ogan Komering Ulu Timur, Sumatera Selatan		x
Ensem Sawita	Ensem Sawita (Musi Rawas)	PO1000016958	No	-2.872770°	103.296680°	Muara Lakitan, Kab. Musi Rawas, South Sumatra	x	
Gelumbang Agro Sentosa	Gelumbang Agro Sentosa	PO1000014591	No	-3.227921°	104.466048°	Jl. Lintas Palembang-Prabumulih KM 53, 8 RT 000 RW 000 Suka Menang, Gelumbang, South Sumatra	x	x
Golden Blossom Sumatra	Golden Blossom Sumatra	PO1000008434	No	-3.067690°	104.204640°	Desa Prambatan, Kecamatan Abab, Muara Enim, South Sumatra		x
Indah Group	Sun Sawit	PO1000008137	No	-3.168330°	104.891990°	Desa Talang Cempedak, Kec. Jejawi, Kab. Ogan Komering Ilir, South Sumatra	x	x
Indralaya	Indralaya Agro Lestari	PO1000008143	No	-3.074250°	104.588500°	Ds. Patra Tani, Kec. Muara Belida, Kab. Muara Enim, South Sumatra	x	x
Kuala Mas	Gasing Sawit Abadi	PO1000011553	No	-2.555194°	104.767111°	Jl. Rebung No. 18 Kec. Siambut-umbut, Kel. Kota Kisaran Timur, Kab. Asahan, North Sumatra	x	x
Kuala Mas	Selatan Agung Sejahtera	PO1000010042	No	-3.169000°	103.105750°	Ds. Petunang, Kec. Tuah Negeri, Kab. Musi Rawas, South Sumatra	x	x
Kurnia Prima Nastari	Swadaya Indopalma	PO1000004082	No	-2.765880°	104.631510°	Ds.Sungai Rengit, Kec.Talang Kelapa, Kab.Banyuasin, South Sumatra		x
M.P. Evans	Evans Lestari	PO1000016377	No	-3.216558°	103.054934°	Desa Remayu, Kec. Tuah Negeri, Kab. Musirawas, South Sumatra	x	x
Mahkota group	Berlian Inti Mekar (Muara Enim)	PO1000004310	No	-3.227921°	104.473048°	Jl. Lintas Prabumulih-Palembang, KM 54 Suka Menang, Gelumbang, Muara Enim, South Sumatra	x	x
Meta Epsi	Andira Agro	PO1000004080	No	-2.786600°	105.098900°	Dsn Teluk Kelapa, Ds.Karanganyar,Kec. Muara Padang, Banyuasin, South Sumatra	x	x
Minanga Ogan	Perkebunan Minanga Ogan (Sei Ogan)	PO1000004561	No	-4.058206°	104.199280°	Ds. Lubuk Batang, Kec. Lubuk Batang, Ogan Komering Ulu, South Sumatra	x	x
Modesphil	Golden Oilindo Nusantara	PO1000007509	No	-3.119200°	104.694520°	Jl. Palembang-Prabumulih KM16, Ogan Ilir, South Sumatra	x	x
Oriental Holdings Berhad	Pratama Palm Abadi	PO1000012623	No	-2.764130°	103.255550°	Jl. Simpang Ulu Kulit, Site Sei Kemayan, Desa Prabumulih 1, Kec. Muara Lakitan, Kab. Musi Rawas, South Sumatra		x
Palma Mas Sejati	Palma Mas Sejati	PO1000004538	No	-3.777933°	102.369000°	Ds.Kembang Seri, Kec.Talang Empat, Bengkulu Tengah, Bengkulu	x	
Pasifik Agro Sentosa	Mitra Aneka Rezeki (Banyuasin)	PO1000003497	No	-2.722250°	104.358100°	Ds. Meranti, Kec. Suak Tapeh, Banyuasin, South Sumatra	x	x
Perkebunan Hasil Musi Lestari	Perkebunan Hasil Musi Lestari	PO1000008135	No	-3.254244°	103.237956°	Lubuk Linggau, Musi Rawas, South Sumatra	x	x
Pinago Utama	Pinago Utama	PO1000004236	No	-2.739180°	103.568530°	Ds.Suki Waras, Kec.Babat Toman, Musi Banyuasin, South Sumatra	x	x
Sampoerna Agro	Aek Tarum (PKS Belida)	PO1000000284	Yes - MB	-3.836630°	104.969520°	Ds.Belida/Tegal Sari, Kec.Lempuing, Ogan Komering Ilir, South Sumatra		x
Sampoerna Agro	Gunung Tua Abadi (PKS Sumber Sawit)	PO1000003970	Yes - MB	-3.810000°	105.170000°	Ds.Balian, Kec.Mesuji Raya, Ogan Komering Ilir, South Sumatra	x	x
Sampoerna Agro	Mutiara Bunda Jaya (PKS Permata Bunda)	PO1000004548	Yes - MB	-3.941980°	105.109780°	Ds.Marga Bakti, Kec.Mesuji, Ogan Komering Ilir, South Sumatra	x	x
Sampoerna Agro	Sampoerna Agro (PKS Selapan Jaya)	PO1000005580	Yes - MB	-3.707600°	105.097090°	Ds.Kerta Mukti, Kec.Mesuji, Ogan Komering Ilir, South Sumatra	x	x
Sampoerna Agro	Telaga Hikmah (PKS Telaga Hikmah)	PO1000004518	Yes - MB	-3.599530°	105.060480°	Ds.Balian/Mesuji Raya, Kec.Mesuji Raya, Ogan Komering Ilir, South Sumatra	x	x
Sandabi Indah Lestari	Sandabi Indah Lestari	PO1000006345	No	-3.309700°	102.092600°	Ds.Lubuk Banyau, Kec.Padang Jaya, Bengkulu Utara, Bengkulu	x	
Sawit Mulia	Sawit Mulia	PO1000004067	No	-3.634530°	102.212240°	Ds. Pasar Bembah, Kec Air Napal, Bengkulu Utara, Bengkulu	x	

SD Guthrie Berhad	Bina Sains Cemerlang	PO1000000316	Yes - MB	-2.985720°	103.406030°	Ds.Semangus, Kec.Muara Lakitan, Musi Rawas, South Sumatra	x	x
SD Guthrie Berhad	Guthrie Peconina Indonesia (PKS Rantau Panjang)	PO1000000320	Yes - MB	-2.916180°	103.750830°	Ds.Rantau Panjang, Kec.Babat Toman, Musi Banyuasin, South Sumatra	x	x
Sejati Palma Sejahtera	Sejati Palma Sejahtera	PO1000004535	No	-2.212230°	103.800120°	Ds.Tampang Baru, Kec.Bayung Lencir, Musi Banyuasin, South Sumatra		x
Sentosa Agri Prima	Sentosa Agri Prima	PO1000016382	No	-3.558389°	105.265278°	Ds. Kayu Labu, Kec. Pedamaran Timur, Kab. Ogan Komering, South Sumatra	x	x
Sentosa Mulia Bahagia	Sentosa Bahagia Bersama	PO1000004178	No	-2.375540°	103.973730°	Ds.Peninggalan, Kec.Sungai Lilin, Musi Banyuasin, South Sumatra	x	x
Sipef	Dendymarker Indah Lestari	PO1000004127	Yes - MB	-2.795030°	102.944680°	Ds. Karang Dapo I, Kec. Karang Dapo, Musi Rawas, South Sumatra		x
Sriwijaya Hijau Lestari	Buana Sriwijaya Sejahtera	PO1000016967	No	-2.537381°	103.032985°	Ds. Tebing Tinggi, Kel. Tebing Tinggi, Kec. Nibung, Kab. Muri Rawas Utara, South Sumatra		x
Sriwijaya Hijau Lestari	Sri Andal Lestari	PO1000010258	No	-2.785730°	104.362490°	Ds. Tanjung Laut, Kec. Suak Tape, Kab. Banyuasin, South Sumatra	x	x
Sumber Tani Agung	Transpacific Agro Industry	PO1000006232	No	-2.802500°	104.896940°	Ds. Upang Jaya, Kec. Muara Telang, kab. Banyuasin, South Sumatra	x	x
Surya Bumi	Suryabumi Agro Langgeng	PO1000008343	No	-3.360900°	103.883700°	Ds. Gunung Megang Luar, Kec. Gunung Megang, Kab. Muara Enim, South Sumatra	x	x
Surya Ogan Nabati	Surya Ogan Nabati		No	-3.679822°	104.828585°	Desa Muara Burnai I, Kec. Lempuing Jaya, Kab. Ogan Komering Ilir, Prov. Sumatera Selatan		x
Sutopo Lestari Jaya	Sutopo Lestari Jaya	PO1000006231	No	-2.795480°	104.735950°	Ds.Gasing, Kec.Talang Kelapa, Kab.Banyuasin, South Sumatra	x	x
Topjaya	Daya Semesta Agro Persada	PO1000004175	No	-2.963910°	104.917800°	Ds. Prajen, Kec Banyuasin I, Kab Bayuasin, South Sumatra	x	x
Wai Musi	Wai Musi Agro Indah	PO1000008596	No	-3.671660°	105.067920°	Desa Sedyo Mulyo, Kec. Mesuji Raya, Kab. Ogan Komering Ilir, South Sumatra	x	x
Wana Potensi Guna	Wanapotensi Guna	PO1000004317	No	-2.821720°	103.444370°	Ds.Nganti, Kec.Sanga Desa, Musi Banyuasin, South Sumatra	x	x

List of supplying mills (indirect)***

Parent company	Palm Oil Mill	UML ID	RSPO Status	Latitude	Longitude	Address	Palm	Lauric
Austindo Nusantara Jaya	Sahabat Mewah Dan Makmur (Jangkang)	PO1000000531	Yes - MB	-2.996920°	107.876650°	Ds.Jangkang, Kec.Dendang,Belitung Timur, Bangka Belitung		x
Banyuasin Sawit Lestari	Banyuasin Sawit Lestari	PO1000015297	No	-2.596944°	104.366611°	Kec. Mukut, Kab. Banyuasin, South Sumatra		x
Berkat Sawit Sukamaju	Berkat Sawit Sukamaju	PO1000010012	No	-2.674510°	104.079350°	Ds. Sukamaju, Kec. Babat Supat, Kab. Musi Banyuasin, South Sumatra		x
Bumi Khatulistiwa Mandiri	Bumi Khatulistiwa Mandiri	PO1000011198	No	-3.274342°	105.813664°	Kec. Simpang Tiga Makmur, Kab. Ogan Komering Ilir, South Sumatra		x
Bumi Sawit Sukses Pratama	Bumi Sawit Sukses Pratama	PO1000008411	No	-2.543890°	106.029320°	Kec. Simpang Rimba, Kab. South Bangka, Bangka Belitung Islands, Indonesia		x
Fenyen Agro Lestari	Fenyen Agro Lestari	PO1000014237	No	-1.808318°	105.976536°	DS. Bukit Layang, Kec. Bakam, Kab. Bangka, Bangka Belitung Islands, Indonesia		x
Kencana Agri Limited	Sawindo Kencana	PO1000004516	No	-2.076000°	105.647930°	Ds.Templang, Kec.Templang, Bangka Barat, Bangka Belitung		x
Kurnia Prima Nastari	Swadaya Indopalma	PO1000004082	No	-2.765880°	104.631510°	Ds.Sungai Rengit, Kec.Talang Kelapa, Kab.Banyuasin, South Sumatra		x
Mutiara Agro Sejahtera	Mutiara Agro Sejahtera	PO1000016962	No	-1.925783°	105.746570°	Jl. Pangkalpinang, Muntok KM 56, Ds. Kapuk, Kec. Bakam, Kab. Bangka, Bangka Belitung		x
Oriental Holdings Berhad	Pratama Palm Abadi	PO1000012623	No	-2.764130°	103.255550°	Jl. Simpang Ulu Kulit, Site Sei Kemayan, Desa Prabumulih 1, Kec. Muara Lakitan, Kab. Musi Rawas, South Sumatra		x
Oriental Holdings Berhad	Gunung Sawit Bina Lestari	PO1000004514	No	-2.071194°	105.321689°	Desa Mayang, Kec.Simpang Teritip, Bangka Barat, Bangka Belitung		x
Pasifik Agro Sentosa	Mitra Aneka Rezeki (Banyuasin)	PO1000003497	No	-2.722250°	104.358100°	Ds. Meranti, Kec. Suak Tapeh, Banyuasin, South Sumatra		x
Payung Mitrajaya Mandiri	Payung Mitrajaya Mandiri	PO1000014227	No	-1.921467°	105.708677°	Jl. Raya Pangkal Pinang Mentok KM 55, Maras Senang, Bakam, Kab. Bangka, Bangka Belitung		x
Putera Bangka Tani	Putera Bangka Tani	PO1000013887	No	-2.355277°	106.209160°	Jl. Mahali, RT 007 RW 002, Kec. Belilik Namang, Kab. Bangka Tengah, Bangka Belitung		x
Surya Bumi	Suryabumi Agro Langgeng	PO1000008343	No	-3.360900°	103.883700°	Ds. Gunung Megang Luar, Kec. Gunung Megang, Kab. Muara Enim, South Sumatra		x
Tata Hampran Eka Persada	Tata Hampran Eka Persada	PO1000007535	No	-1.923270°	106.033300°	Ds. Puding, Kec. Puding Besar, Kab. Bangka, Bangka Belitung		x
Tudung Agri	Garuda Bumi Perkasa	PO1000004064	No	-4.029900°	105.158800°	Jl.Raya Lintas Timur km 193, Ds.Agung Batin, Kec.Simpang Pematang, Mesuji, Lampung		x

List of supplying refineries

Parent company	Refinery	UML ID	RSPO Status	Latitude	Longitude	Address	Palm	Lauric
Banyuasin Nusantara Sejahtera	Banyuasin Nusantara Sejahtera (Kernel Crushing Plant)		No	-2.878338°	104.727277°	Karang Baru, Muara Telang, Banyu Asin Regency, South Sumatra		x
Berkat Sawit Sukamaju	Bersama Sawit Sejahtera (Kernel Crushing Plant)		No	-2.671333°	104.076694°	Jl. Lintas Palembang Jambi KM 102, Ds. Sukamaju, Kec. Babat Supat, Kab. Musi Banyuasin, South Sumatra		x

TOTAL TRACEABLE PALM/LAURIC MILLS (DIRECT)	47	48
TOTAL UNTRACEABLE PALM/LAURIC MILLS (DIRECT)	0	0
TOTAL EXCLUSIVE MILLS		57
TOTAL WILMAR REFINERIES	0	0
TOTAL THIRD PARTY REFINERIES	0	2
TOTAL TRADERS/BULKERS	0	0

*Considered untraceable

- i) Exact supplying mill unknown
- ii) Does not meet Wilmar's traceability criteria

**Unknown

*** Indirect mills listed represent mills supplied to Wilmar's third-party refineries, traders and/or bulkers

Wilmar makes no representation or warranty as to the accuracy and completeness of any third party information contained herein. Any third party information obtained from this document, intended for use or inclusion in any other document, should be independently verified prior to its use or inclusion.



NDPE Implementation Reporting Framework*
PT Sinar Alam Permai, Palembang

Wilmar has made significant improvements, which include transparently reporting progress on the implementation of various supply chain initiatives and activities. However, we also recognize there is a need for a clearer and consistent way to measure and communicate NDPE progress. Hence, since 2019, Wilmar has actively participated in the NDPE Implementation Reporting Framework (IRF), which is led by Proforest.

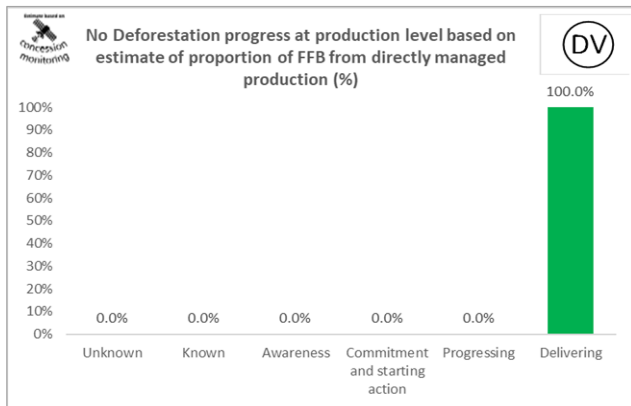
The IRF categorizes supplier mills into various pre-defined categories of progress, with a primary objective to evaluate the mills along the three respective pillars of Deforestation, Peat and Exploitation. The categorization process involves collection of data related to:

- i. Certification status
- ii. Monitoring and verification systems
- iii. Grievances
- iv. Sourcing information
- v. Progress on own estates and third-party supply

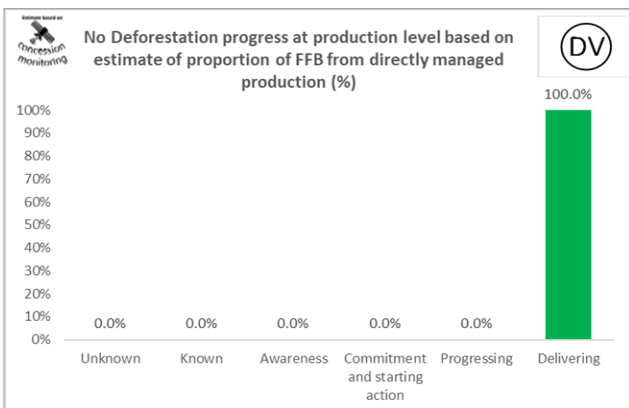
For more information on the NDPE Implementation Reporting Framework, please visit https://ndpeirf.files.wordpress.com/2020/05/ndpe-irf_summary.pdf

No Deforestation progress at production level based on estimate of proportion of FFB from directly managed production (%)

Palm

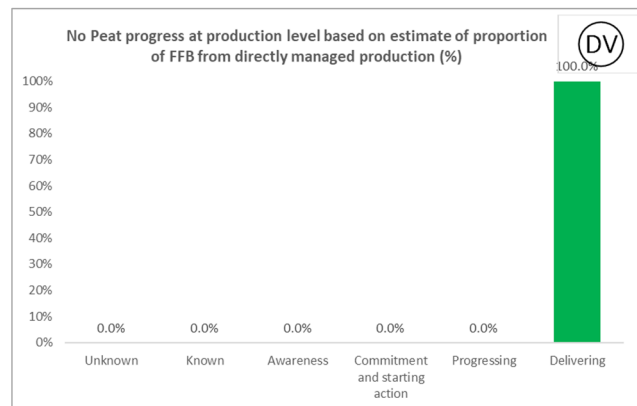


Lauric

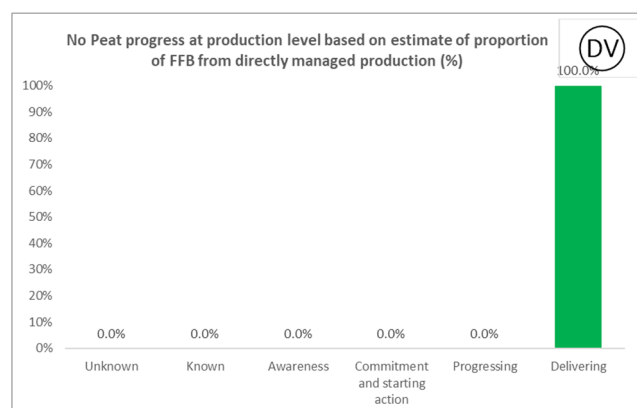


No Peat progress at production level based on estimate of proportion of FFB from directly managed production (%)

Palm



Lauric



*Externally verified by Control Union. Unique verification code: **CU2024WLMR**

*Wilmar reports IRF profiles on an annual basis. These profiles represent data basis FY2024.