



PT Wilmar Nabati Indonesia, Wajok
Traceability Summary - Supplies July 2024 - June 2025

Refinery Details					
Parent Name	Refinery Name	RSPO Status	Latitude	Longitude	Address
Wilmar International Ltd	PT Wilmar Nabati Indonesia, Wajok	No	0.012500°	109.284444°	Jl Raya Wajok Hulu, Km 8 Kecamatan Jongkat, Desa Wajok Hulu, Kabupaten Mempawah, West Kalimantan, Indonesia

Supplying mills (direct) according to region

	Palm
West Kalimantan	21
Total	21

Traceability to Mill

	Palm
Traceable to Mill	100.0%
Unknown	0.0%

Traceability to Plantation

	Palm
Traceable to Plantation	81.8%
Unknown	18.2%

No of Suppliers

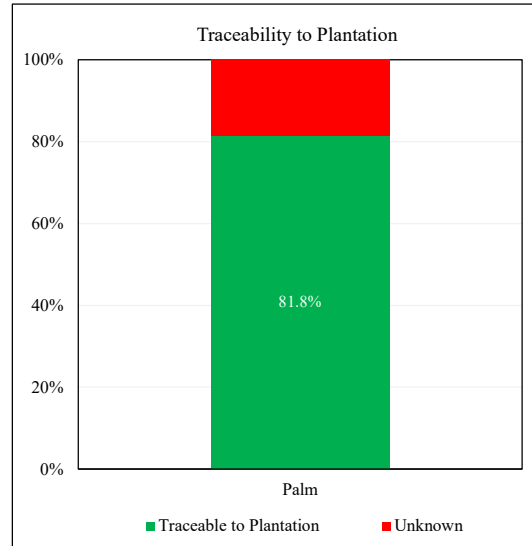
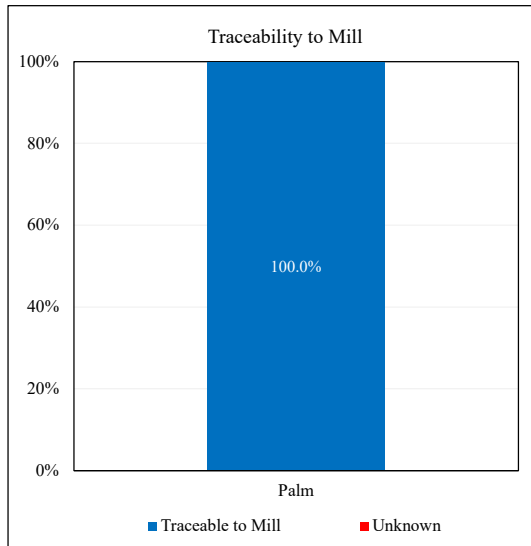
Wilmar owned mill	4
Supplying mills (direct)	17
Wilmar refineries	1
Others(refiners/traders/bulkers)	0

Volume Percentage

Wilmar owned mill	27.2%
Supplying mills (direct)	72.7%
Wilmar refineries	0.0%
Others(refiners/traders/bulkers)	0.0%

No of Certified Mills

RSPO	3
------	---





PT Wilmar Nabati Indonesia, Wajok
(July 2024 - June 2025)

List of Wilmar's own mills

Parent company	Palm Oil Mill	UML ID	RSPO Status	Latitude	Longitude	Address	Palm
Wilmar International Ltd	Agro Palindo Sakti 2 (Sanggau)	PO1000007432	No	0.303000°	110.195960°	Ds.Mandong/Sosok, Kec.Tayan Hulu, Sanggau, West Kalimantan	x
Wilmar International Ltd	Agronusa Investama (Pahauman)	PO1000004475	No	0.275300°	109.731410°	Ds. Sebatih, Kec. Sengah Temila, Landak, West Kalimantan	x
Wilmar International Ltd	Agronusa Investama (Sambas)	PO1000010815	Yes - MB	1.420388°	109.537099°	Dusun Senabah, Ds.Semanga, Kec.Sejangkung, Sambas, West Kalimantan	x
Wilmar International Ltd	Bumi Pratama Khatulistiwa	PO1000004335	Yes - MB	-0.022180°	109.424880°	Ds.Mega Timur, Kec.Sungai Ambawang, Kubu Raya, West Kalimantan	x

List of supplying mills (direct)

Parent company	Palm Oil Mill	UML ID	RSPO Status	Latitude	Longitude	Address	Palm
Agrina Sawit Perdana	Bumi Tata Lestari	PO1000014234	No	0.792333°	110.708694°	Ds. Malenggang, Kec. Sekayam, Sanggau, West Kalimantan	x
Agrina Sawit Perdana	Rana Wastu Kencana	PO1000004254	No	1.145880°	109.318330°	Ds.Seberkat, Kec.Tebas, Sambas, West Kalimantan	x
Chora Agro Resources	Mitra Abadimas Sejahtera	PO1000007462	No	1.181860°	109.438000°	Ds. Balai Gemuruh, Kec.Subah, Kab.Sambas, West Kalimantan	x
Duta Agro Makmur Indah	Samboja Inti Perkasa	PO1000010945	No	-0.352162°	111.648163°	Desa Pamuar, Kec. Belimbing Kab. Melawi, West Kalimantan	x
Goodhope Asia Holdings Ltd	Batu Mas Sejahtera	PO1000013498	No	-1.013032°	110.531602°	Jl. Trans, Kalimantan Simpang 4 Kumai, Kec. Sungai Laur, Kab. Ketapang, West Kalimantan	x
Goodhope Asia Holdings Ltd	Sumber Hasil Prima	PO1000014231	No	-0.346200°	112.524500°	Ds. Batu Ketebung, Kec. Serawai, Kab. Sintang, West Kalimantan	x
Hartono Plantation Indonesia (HPI Agro)	Peniti Sungai Purun	PO1000004162	No	0.299800°	109.175400°	Ds. Kepayang, Kec. Anjongan, Kab. Pontianak, West Kalimantan	x
Hilton Duta Lestari	Hilton Duta Lestari	PO1000017678	No	0.575884°	109.332467°	Desa Pahokng, Kecamatan Mempawah Hulu, Kabupaten Landak, Provinsi Kalimantan Barat	x
Kalimantan Sawit Kusuma	Fajar Saudara Kusuma	PO1000004448	No	1.266590°	109.225320°	Desa Sebawi, Kec. Sebawi, Kab. Sambas, West Kalimantan	x
Kalimantan Sawit Kusuma	Fajar Saudara Lestari	PO1000008228	No	-0.868056°	109.628056°	Kec. Batu Ampar Kab. Kubu Raya, West Kalimantan	x
Lambang Agro Plantation	Bintang Permata Khatulistiwa	PO1000016968	No	-0.388750°	112.154667°	Ds. Ella Hulu, Kec. Menukung, Kab. Melawi, West Kalimantan	x
Multi Palma Sejahtera	Multi Perkasa Sejahtera	PO1000007660	No	0.356560°	109.974250°	Ds. Amboyo Selatan, Kec. Ngabang, Kab. Landak, West Kalimantan	x
Parnaraya	Mitra Andalan Sejahtera	PO1000010808	No	0.079792°	109.277264°	Jalan Kebun PT. MAS, Desa Wajok Hilir, Kec. Siantan, Kab. Mempawah, West Kalimantan	x
PTPN	Perkebunan Nusantara IV (Kembayan)	PO1000008227	No	0.464653°	110.375801°	Ds.Kelompu, Kec. Kembayan, Kab. Sanggau, West Kalimantan	x
PTPN	Perkebunan Nusantara IV (Ngabang)	PO1000008210	Yes - MB	0.343928°	109.938545°	DS. South Ambovo, Kec. Ngabang, Kab. Landak, West Kalimantan	x
Satria Multi Sukses	Satria Multi Sukses	PO1000004364	No	0.221450°	109.531170°	Kec.Sebangki, Kab.Landak, West Kalimantan	x
Sumber Tani Agung	Karyasukkses Utamaprima (Seret Ayon)	PO1000014235	No	1.038055°	109.308050°	Desa Seret Ayon, Kec. Tebas, Kab. Sambas, West Kalimantan	x

List of supplying refineries

Parent company	Refinery	UML ID	RSPO Status	Latitude	Longitude	Address	Palm
Wilmar International Ltd	Wilmar Cahaya Indonesia, Pontianak		Yes - MB	0.003720°	109.312070°	Jl. Khatulistiwa KM 4.3 Kelurahan Batu Layang, Kecamatan Pontianak Utara 78244, Pontianak, West Kalimantan	x

TOTAL TRACEABLE PALM/LAURIC MILLS (DIRECT)	21
TOTAL UNTRACEABLE PALM/LAURIC MILLS (DIRECT)	0
TOTAL EXCLUSIVE MILLS	21
TOTAL WILMAR REFINERIES	1
TOTAL THIRD PARTY REFINERIES	0
TOTAL TRADERS/BULKERS	0

*Considered untraceable
i) Exact supplying mill unknown
ii) Does not meet Wilmar's traceability criteria

**Unknown

*** Indirect mills listed represent mills supplied to Wilmar's third-party refineries, traders and/or bulkers

Wilmar makes no representation or warranty as to the accuracy and completeness of any third party information contained herein. Any third party information obtained from this document, intended for use or inclusion in any other document, should be independently verified prior to its use or inclusion.

Last Updated : 14 Nov 2025



NDPE Implementation Reporting Framework*
PT Wilmar Nabati Indonesia, Wajok

Wilmar has made significant improvements, which include transparently reporting progress on the implementation of various supply chain initiatives and activities. However, we also recognize there is a need for a clearer and consistent way to measure and communicate NDPE progress. Hence, since 2019, Wilmar has actively participated in the NDPE Implementation Reporting Framework (IRF), which is led by Proforest.

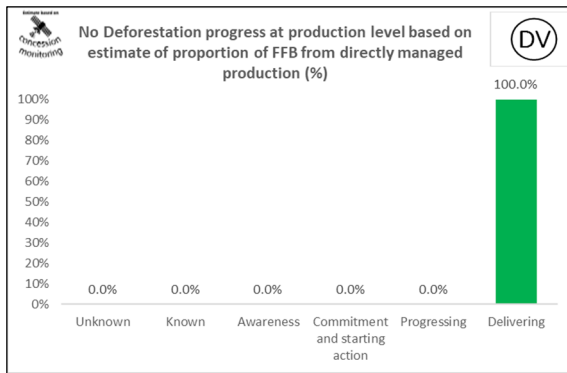
The IRF categorizes supplier mills into various pre-defined categories of progress, with a primary objective to evaluate the mills along the three respective pillars of Deforestation, Peat and Exploitation. The categorization process involves collection of data related to:

- i. Certification status
- ii. Monitoring and verification systems
- iii. Grievances
- iv. Sourcing information
- v. Progress on own estates and third-party supply

For more information on the NDPE Implementation Reporting Framework, please visit https://ndpeirf.files.wordpress.com/2020/05/ndpe-irf_summary.pdf

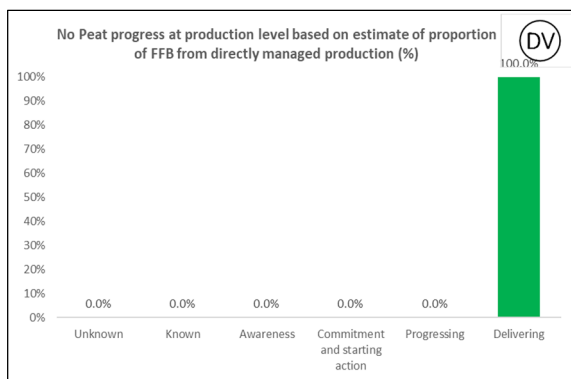
No Deforestation progress at production level based on estimate of proportion of FFB from directly managed production (%)

Palm



No Peat progress at production level based on estimate of proportion of FFB from directly managed production (%)

Palm



*Externally verified by Control Union. Unique verification code: [CU2024WLMR](#)

*Wilmar reports IRF profiles on an annual basis. These profiles represent data basis FY2024.