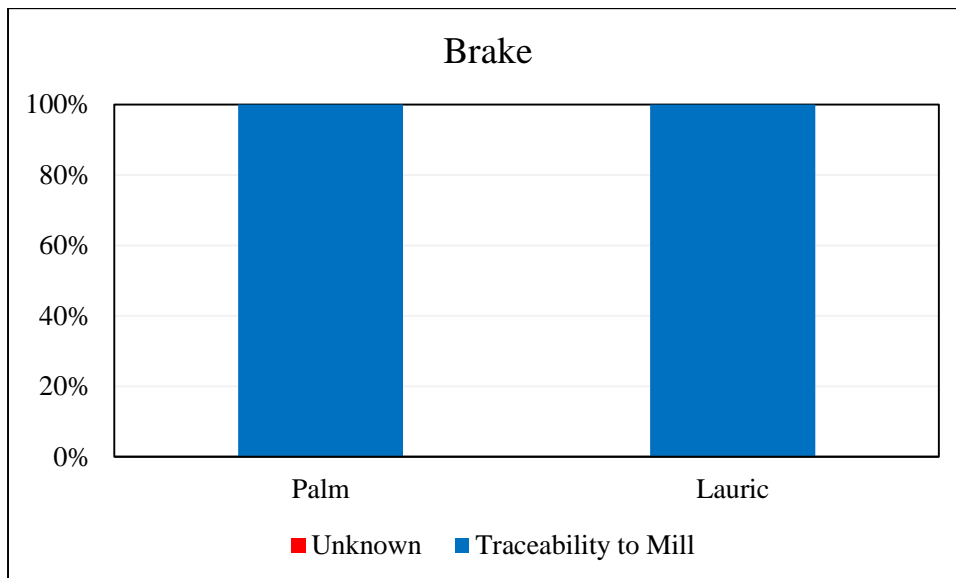


**Olenex Edible Oils GmbH - Brake**

Traceability Summary – Supplies October 2016 – September 2017

| Refinery details     |                         |             |            |           |                                      |
|----------------------|-------------------------|-------------|------------|-----------|--------------------------------------|
| Parent Name          | Refinery Name           | RSPO Status | Latitude   | Longitude | Address                              |
| Olenex Holdings B.V. | Olenex Edible Oils GmbH | Yes – SG/MB | 53.346104° | 8.492367° | Nordstrasse 40, 26919 Brake, Germany |

| Overall Traceability | Palm | Lauric |
|----------------------|------|--------|
| Unknown*             | 0.0% | 0.1%   |
| Traceability to mill | 100% | 99.9%  |

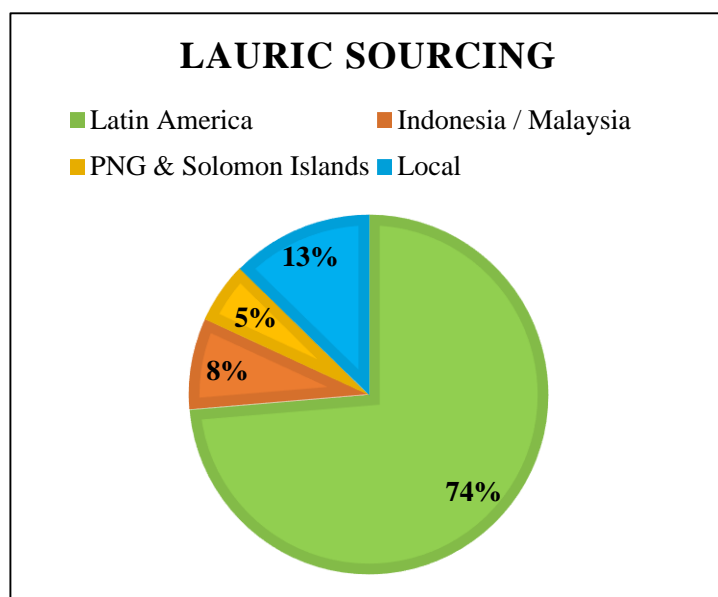
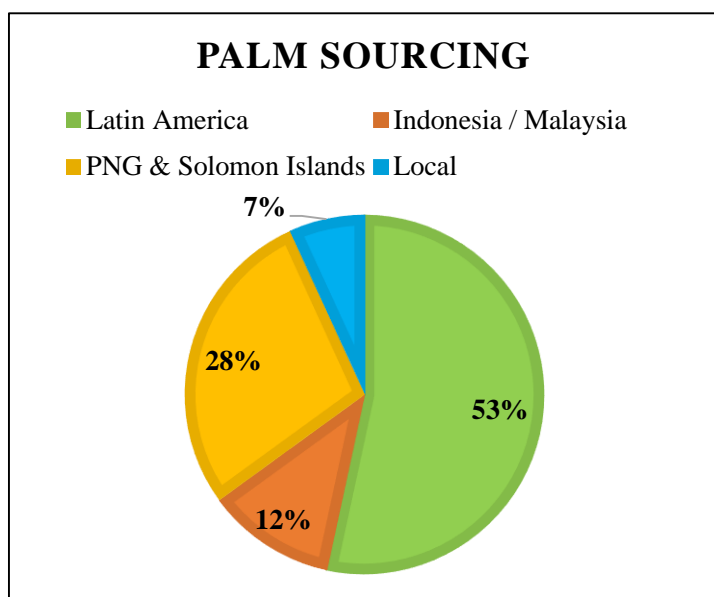


\*Unknown unlisted

### Supplying Wilmar International refineries at source

|                    | Brake |
|--------------------|-------|
| PGEO, Pasir Gudang | x     |
| SEO, Sandakan      | x     |
| BEO, Bintulu       | x     |
| WINA, Dumai        | x     |

The charts below represent total volumes of palm and lauric products sourced from various origins into Brake in October 2016 - September 2017:



Local: products which originate from refineries in Europe.



**Olenex Edible Oils GmbH - Brake**  
(October 2016 - September 2017)

List of supplying mills

| Country                                | Parent company                             | Palm Oil Mill                              | RSPO Status                      | Latitude    | Longitude                          | Address  | Palm   | Lauric |
|--|--|--|----------------------------------|-------------|------------------------------------|--|--|--------|
| Brazil                                 | Agropalma group                            | Agropalma*                                 | RSPO IP                          | -2.542500°  | -48.705000°                        | Rovodia pa 150KM 74 (Lado izquierdo)   | X  | X      |
|  | Agropalma group                            | Amapalma*                                  | RSPO IP                          | -2.528056°  | -48.788333°                        | Rovodia pa 150KM 74 (Lado direito)   | X  | X      |
|  | Agropalma group                            | Crai-Agropar*                              | RSPO IP                          | -2.528056°  | -48.788333°                        | Rovodia pa 150KM 74 (Lado direito)   | X  | X      |
| Colombia                               | Abago S.A.S.                               | Braganza                                   | No                               | 4.286556°   | -72.134083°                        | Via Puerto Gaitan- Puerto Lopez  | X  |        |
|  | Acetes Morichal S.A.S.                     | Acetes Morichal S.A.S.                     | No                               | 3.929850°   | 73.242775°                         | Calle 32 NO 41-33 Barzal Alto Villavicencio  | X  | X      |
|  | Acetes S.A.                                | Acetes S.A.                                | No                               | 3.035583°   | -73.111472°                        | Kilometro 2 via a Aracataca, Retén, Magdalena  | X  | X      |
|  | Agropecuaria la Rivera Gaitan S.A.S.       | Agropecuaria la Rivera Gaitan S.A.S.       | No                               | 4.314361°   | -72.082889°                        | Cra. 14 14 67 Brr Centro   | X  | X      |
|  | Agropecuaria Santamaria S.A.               | Agropecuaria Santamaria S.A.               | No                               | 3.515833°   | -73.558333°                        | Calle 125 No. 19-89 Oficina 203  | X  | X      |
|  | Alianza del Humea S.A.S.                   | Alianza del Humea S.A.S.                   | No                               | 4.271086°   | -72.980094°                        | Calle 81 A 8 57  | X  | X      |
|  | El Roble S.A.                              | El Roble S.A.                              | No                               | 10.672722°  | -74.214806°                        | Tucurinca Magdalena 6 kilómetros después de la vía Férrea.                               | X  | X      |
|  | Entrepalmas S.A.S.                         | Entrepalmas S.A.S.                         | No                               | 3.564583°   | -73.579417°                        | Kilometro 22 Vereda La Castañeda Via Rincon Largo San Martin Meta                        | X  | X      |
|  | Extractora Central S.A.                    | Extractora Central S.A.                    | No                               | 7.117611°   | -73.110805°                        | a 8 Km de la troncal de la Paz via Municipio de Puerto Wilches                           | X  | X      |
|  | Extractora Cusiana S.A.S.                  | Extractora Cusiana S.A.S.                  | No                               | 4.595014°   | -72.827381°                        | Km 7 vereda la Ikia tauramena, Casanare  | X  |        |
|  | Extractora del sur de Casanare S.A.S.      | Extractora del sur de Casanare S.A.S.      | No                               | 4.492861°   | -72.844444°                        | Km 20 Vereda el final via caribayona Villanueva Casanare.                                | X  | X      |
|  | Extractora La Gloria S.A.S.                | Extractora La Gloria S.A.S.                | No                               | 8.614083°   | -73.680028°                        | Tv 23 97 73 Ed City Business Of 702  | X  | X      |
|  | Extractora Loma Fresca sur de Bolivar S.A. | Extractora Loma Fresca sur de Bolivar S.A. | No                               | 7.542250°   | -73.944778°                        | Cra. 59 64 145   | X  | X      |
|  | Extractora Vizcaya S.A.S.                  | Extractora Vizcaya S.A.S.                  | No                               | 7.111889°   | -73.108861°                        | Calle 53 35 A 16 BRR Cabecera  | X  |        |
|  | Frupalma S.A.                              | Frupalma S.A.                              | No                               | 10.703667°  | -74.194472°                        | Guamachito Zona Bananera vereda Patuca. (Entrando al Pueblo)                             | X  | X      |
|  | Grasas Y Derivados S.A.                    | Grasas Y Derivados S.A.                    | No                               | 11.003083°  | -73.883722°                        | Costado Sur De Cienaga   | X  | X      |
|  | Hacienda la Cabaña S.A.                    | Hacienda la Cabaña S.A.                    | No                               | 4.301261°   | -73.356100°                        | Cra. 8 No. 69-43   | X  | X      |
|  | Inversiones la Mejorana S.A.S.             | Inversiones la Mejorana S.A.S.             | No                               | 3.961281°   | -73.626777°                        | Cra. 12 no 147-36 Bogota D.C   | X  | X      |
|  | Padelma LTDA.                              | Padelma LTDA.                              | No                               | 11.236250°  | -74.212933°                        | CRA 4 26-42 Santa Marta  | X  |        |
|  | Palmaceite S.A.                            | Palmaceite S.A.                            | No                               | 10.618553°  | -74.168908°                        | Kilómetro 49 vía cienaga fundación a un Kilómetro del peaje de Tucurinca.                | X  |        |
|  | Palmagro S.A.                              | Palmagro S.A.                              | No                               | 9.651444°   | -73.566222°                        | Km 5 Vereda El Hatillo - La Loma   | X  | X      |
|  | Palmar De Altamira S.A.S                   | Palmar De Altamira S.A.S                   | No                               | 4.762440°   | -71.634110°                        | Orocué, Casanare   | X  |        |
|  | Palmas Del Cesar S.A.                      | Palmas Del Cesar S.A.                      | No                               | 7.886000°   | -73.466694°                        | Calle 35 No. 17-56 Piso 15 Edf. Davivien   | X  | X      |
|  | Palmeras del Llano S.A.                    | Palmeras del Llano S.A.                    | No                               | 3.960900°   | -73.627680°                        | Carrera 106 # 17b - 86 Of. 202, Fontibon Bogota  | X  |        |
|  | Palmeras Santana LTDA                      | Palmeras Santana LTDA                      | No                               | 4.564444°   | -72.908556°                        | Cra. 17 NO, 93-82 OF, 405  | X  | X      |
|  | Palmicultores del Norte                    | Palmicultores del Norte                    | No                               | 7.881083°   | -72.497480°                        | AV 0 16 90 Barrio Caobos, Cúcuta   | X  |        |
|  | Ecuador                                    | Danec Group                                | Palmeras de Los Andes - Quinindé | No          | 0.262560°                          | -79.362030°  | Vía Guayllabamba. Sector Sabalito (Río Blanco) | X      |
| Extractora Agricola Rio Manso EXA S.A. |  | La Comuna                                  | No                               | 0.325848°   | -79.370900°                        | Km 13 via Quininde - Guayllabamba / Recinto Malimpia - Quininde - Esmeraldas             | X  |        |
| Extractora Agricola Rio Manso EXA S.A. |  | Monterrey                                  | No                               | -0.044108°  | -79.494700°                        | Km 13 via La Concordia Monterrey / Recinto Monterrey - La Concordia - Santo Domingo      | X  |        |
| Extractora Agricola Rio Manso EXA S.A. |  | Rio Manso                                  | No                               | -0.541414°  | -79.370480°                        | Km 43 Via Santo Domingo - Quevedo / Patricia Pilar - Quevedo - Los Rios                  | X  |        |
| Oleana                                 |  | Extractora La Sexta S.A.                   | No                               | 0.290030°   | -79.273190°                        | KM 2 Via a Las Golondrinas S/N   | X  |        |
| Oleana                                 |  | Extractora Rio Coca S.A.                   | No                               | -0.382489°  | -76.994740°                        | KM 8 1/2 Via Lago Agrio s/n  | X  |        |
| Oleana                                 |  | Extractora Teobroma                        | No                               | -0.049030°  | -79.348530°                        | KM 34 Via Santo Domingo A La Concordia   | X  |        |
| Oleodavila S.A.                        | Oleodavila - Agroparaiso mill              | No   | -0.574580°                       | -79.498750° | Km. 52 Via Santo Domingo - Quevedo | X  |  |        |
| Guatemala                              | AgroCaribe                                 | Extractora del Atlantico S.A.*             | RSPO IP                          | 15.581333°  | -88.564833°                        | km 286 carr. Al Atlántico, aldea Champona.   | X  | X      |
|  | Corporacion Industrial de Sula S.A.        | Corporacion Industrial de Sula S.A.        | No                               | 15.744389°  | -87.888583°                        | Aldea Rio Blanquito, Choloma, Cortés, Honduras C.A.                                      | X  | X      |
|  | NaturAceites                               | Pataxte*                                   | RSPO IP                          | 15.345139°  | -89.291861°                        | Finca Pataxte, Lado Sur el Estor Izabal  | X  | X      |
|  | NaturAceites                               | Yalcohe                                    | No                               | 15.787694°  | -89.847944°                        | Finca Yalcohe, Fray Bartolome de las Casa, alta Verapaz                                  | X  |        |
| Honduras                               | Palma Sur S.A.                             | Palma Sur S.A.                             | No                               | 16.428333°  | -90.341889°                        | Sayaxche, Peten, Guatemalan  | X  |        |
|  | Acetes Y Derivados S.A.                    | Acetes Y Derivados S.A.*                   | RSPO IP                          | 15.825861°  | -85.896861°                        | KM 348, Carretera Al Batallon Xatruch, Aldea Los Leones, Trujillo, Colon, Honduras, C.A. | X  | X      |
|  | Agroindustrial Palma Real S.A.             | Agroindustrial Palma Real S.A.             | No                               | 15.848833°  | -85.875389°                        | Rio Claro, Trujillo Colon a 1 km de XV Batallon  | X  | X      |

|                               |  |  |   |            |             |  |  |   |   |
|-------------------------------|--|--|---|------------|-------------|--|--|---|---|
| Honduras                      | Asociación Agroindustrial de Palmicultores de Saba, S.A de C.V | Asociacion Agroindustrial de Palmicultores de Saba | No                                      | 15.545050° | -86.180154° | Saba, Colón, Honduras C.A.   | X  |   |   |
|                               | Compañía Agrícola Industrial Ceibeña S.A.                      | Compañía Industrial Ceibeña S.A.                   | RSPO MB                                 | 15.688722° | -87.065110° | Las Lomitas, San Francisco Atlantida, Honduras.  | X  | X |   |
|                               | Cooperativa de Producción Agropecuaria Salamá Limitada         | Cooperativa Salamá                                 | No                                      | 15.441722° | -88.016754° | Colonia Suyapa,Tocoa Colon   | X  | X |   |
|                               | Corporación Dinant   | Planta Extractora Aguan                            | No                                      | 15.728884° | -85.857482° | Quebrada De Agua Tocoa, Colon  | X  | X |   |
|                               | Corporación Dinant   | Planta Extractora Lean                             | No                                      | 15.598056° | -87.393333° | Lean, Tela Atlantidad  | X  | X |   |
|                               | Corporacion Industrial de Sula S.A.                            | Corporacion Industrial de Sula S.A.                | No                                      | 15.744389° | -87.888583° | Aldea Rio Blanquito, Choloma, Cortés, Honduras C.A.  | X  | X |   |
|                               | Palmas Aceiteras de Honduras                                   | Hondupalma   | No                                      | 15.573730° | -87.691750° | La 36 Guaymas, El Negroito, Yoro.  | X  | X |   |
|                               | Palmas Centroamericanas S.A. de C.V.                           | Planta Extractora Palcasa                          | No                                      | 15.498861° | -87.703639° | El Castaño, El Progreso, Yoro.   | X  |   |   |
|                               | Palmeros del Aguan S.A.  | Palmeros del Aguan S.A.                            | No                                      | 15.761286° | -85.768028° | Comunidad de Tepic, carretera Principal hacia Bonito Oriental  | X  | X |   |
|                               | Indonesia  | PT Smart Tbk                                       | Buana Wiralestari Mas (PKS Naga Sakti)* | RSPO SG    | 0.782700°   | 101.049570°  | Ds.Kijang Makmur, Kec.Tapung Hilir, Kampar,Riau                                | X | X |
| PT Smart Tbk                  |  | Ivo Mas Tunggal (Pks Samsam)*                      | RSPO IP                                 | 0.937472°  | 101.300222° | Desa Sam-Sam, Kecamatan Kandis , Kabupaten Siak, Provinsi Riau   | X  | X |   |
| PT Smart Tbk                  |  | Ivo Mas Tunggal (Ramarama POM)*                    | RSPO IP                                 | 0.533500°  | 101.076389° | Desa Petapahan, Kecamatan Tapung , Kabupaten Kampar, Provinsi Riau   | X  |   |   |
| PT Smart Tbk                  |  | Libo Mill*   | RSPO IP                                 | 0.928528°  | 101.206361° | Samsam village, Kandis sub-district, Siak District, riau province  | X  |   |   |
| PT Smart Tbk                  |  | PT Meganusa Intisawit*                             | RSPO IP                                 | -0.570944° | 102.305167° | Desa Talang Sukamaju, Kecamatan Rakit Kulim, Kabupaten Indragiri Hulu, Provinsi Riau                                   | X  | X |   |
| PT Socfin Indonesia           |  | Seumanyan*   | RSPO IP                                 | 3.965280°  | 96.565280°  | Kecamatan Darul Makmur, kabupaten Nagan Raya, Aceh, Indonesia  | X  | X |   |
| Sime Darby Plantation Sdn Bhd |  | Angsana POM*                                       | RSPO IP                                 | -3.645833° | 115.567778° | Desa Banjarsari, Kecamatan Angsana, Kabupaten Tanah Bumbu, Kalsel  | X  |   |   |
| Sime Darby Plantation Sdn Bhd |  | Bebunga POM*                                       | RSPO IP                                 | -2.403333° | 116.328333° | Desa Binturung, Kecamatan Pamukan Utara, Kabupaten Kotabaru, Kalsel  | X  |   |   |
| Sime Darby Plantation Sdn Bhd |  | Betung Factory (BTF)*                              | RSPO IP                                 | -2.404444° | 116.180833° | Desa Betung, Kecamatan Pamukan Utara, Kabupaten Kotabaru, Kalsel   | X  |   |   |
| Sime Darby Plantation Sdn Bhd |  | Gunung Aru POM*                                    | RSPO IP                                 | -3.503610° | 116.162780° | Village of Betung, Sub district of Pulau Laut Timur, District of Kotabaru, Kalimantan Selatan, Indonesia               | X  | X |   |
| Sime Darby Plantation Sdn Bhd |  | Kridatama Lancar, Sukamandang POM*                 | RSPO IP                                 | -2.062150° | 112.315370° | Village of Sukamandang, Sub-district of Seruyan Tengah, District of Seruyan.   | X  | X |   |
| Sime Darby Plantation Sdn Bhd |  | Pemantang POM*                                     | RSPO IP                                 | -2.148330° | 112.292780° | Village of Sahabu, Sub district of Batu Ampar and District of Seruyan  | X  | X |   |
| Sime Darby Plantation Sdn Bhd |  | Pondok Labu POM*                                   | RSPO IP                                 | -2.564167° | 116.476111° | Desa Sesulung, Kecamatan Pamukan Selatan, Kabupaten Kotabaru, Kalsel   | X  |   |   |
| Sime Darby Plantation Sdn Bhd |  | PT Bhumireksa Nusasejati - Mandah POM*             | RSPO IP                                 | 0.256500°  | 103.588800° | Jl. Hasanuddin, Kateman, Indragiri Hilir, Riau   | X  |   |   |
| Sime Darby Plantation Sdn Bhd |  | PT Laguna Mandiri - Betung POM*                    | RSPO IP                                 | -2.379170° | 116.203060° | Village of Betung, Sub-district of Pamukan Utara, District of Kotabaru, South Kalimantan Province, Indonesia           | X  | X |   |
| Sime Darby Plantation Sdn Bhd |  | Rantau POM*  | RSPO IP                                 | -2.444463° | 116.094041° | Desa Bepara, Kecamatan Pamukan Utara, Kabupaten Kotabaru, Kalsel   | X  |   |   |
| Sime Darby Plantation Sdn Bhd |  | Sajang Heulang (Mustika Mill)*                     | RSPO IP                                 | -3.745310° | 115.645158° | Ds.Makmur, Kec.Angsana, Tanah Bumbu, South Kalimantan  | X  |   |   |
| Sime Darby Plantation Sdn Bhd |  | Sekunyr POM*                                       | RSPO IP                                 | -2.444720° | 112.006670° | Village of Amin Jaya, Sub District of Pangkalan Banteng, District of Kotawaringin Barat, Province of Kalimantan Tengah | X  | X |   |
| Sime Darby Plantation Sdn Bhd |  | Swadaya Andika (Pks Selabak)*                      | RSPO IP                                 | -2.501944° | 116.135556° | Manunggul Lama, Durian River, Baru City Regency, South Kalimantan, Indonesia   | X  |   |   |
| Sime Darby Plantation Sdn Bhd |  | Teluk Bakau POM*                                   | RSPO IP                                 | 0.115373°  | 103.549277° | Rotan Semelur Village, Kateman Sub District, Indragiri Hilir Distrcit, Riau Province, Indonesia                        | X  | X |   |
| Sipef                         |  | Bukit Maradja POM*                                 | RSPO SG                                 | 3.066670°  | 99.250000°  | Pamatang Syahkuda, Simalungun, Sumatra Utara, Indonesia  | X  |   |   |
| Sipef                         |  | Perlarian POM*                                     | RSPO SG                                 | 2.066670°  | 100.066670° | Kampung Rakyat, Labuhan Batu Selatan, Sumatra Utara, Indonesia   | X  | X |   |
| Socfin                        |  | Socfindo (Aek Loba)*                               | RSPO IP                                 | 2.651390°  | 99.617780°  | Desa Aek Loba kee aek kuasan kab. Asahan   | X  | X |   |
| Malaysia                      |  | KI Kepong Sabah SDN BHD                            | Changkat Chermin Palm Oil Mill*         | RSPO SG    | 4.275270°   | 100.784980°  | Batu 13 1/2, 32400, Ayer Tawar, Perak. (Peninsular Malaysia)                   | X |   |
|                               |  | KI Kepong Sabah SDN BHD                            | Jeram Padang Palm Oil Mill*             | RSPO SG    | 1.800528°   | 103.342250°  | KM 12, Jalan Jelai-Rompin, 72100 Bahau, Negeri Sembilan. (Peninsular Malaysia) | X |   |
|                               | KI Kepong Sabah SDN BHD  | Kuala Lumpur Kepong Bhd (Kekayaan POM)*            | RSPO IP                                 | 2.204546°  | 103.270394° | HS(D) 519, Block 5, Mukim Nyior, 86609, Paloh, Johor   | X  | X |   |
|                               | Kulim Malaysia Berhad  | Terch*   | RSPO IP                                 | 2.217520°  | 103.351390° | K.B. 538 86009 Kluang, Johor, Malaysia   | X  |   |   |
|                               | Sime Darby Plantation Sdn Bhd                                  | Bukit Benut*                                       | RSPO IP                                 | 1.911667°  | 103.333056° | KM 12, Jalan Mengkibol, 86009 Kluang, Johor  | X  |   |   |
|                               | Sime Darby Plantation Sdn Bhd                                  | Chaah POM*   | RSPO IP                                 | 2.177778°  | 102.996389° | Batu Pahat, Johor (Peninsular Malaysia)  | X  | X |   |
|                               | Sime Darby Plantation Sdn Bhd                                  | Chersonese*  | RSPO IP                                 | 4.990000°  | 100.453333° | Kilang Kelapa Sawit Chersonese, 3450 Kuala Kurau, Perak.   | X  |   |   |
|                               | Sime Darby Plantation Sdn Bhd                                  | Diamond Jubilee*                                   | RSPO IP                                 | 2.043056°  | 102.551667° | Diamond Jubilee Oil Mill 77009 Jasin   | X  |   |   |
|                               | Sime Darby Plantation Sdn Bhd                                  | East Oil Mill*                                     | RSPO IP                                 | 2.906060°  | 101.360100° | Selangor (Peninsular Malaysia)   | X  | X |   |
|                               | Sime Darby Plantation Sdn Bhd                                  | Flemington*  | RSPO IP                                 | 3.928060°  | 100.857220° | 36309 Sungai Sumun, Perak  | X  |   |   |
|                               | Sime Darby Plantation Sdn Bhd                                  | Gunung Mas*  | RSPO IP                                 | 2.343889°  | 103.138056° | Kluang, Johor (Peninsular Malaysia)  | X  | X |   |
|                               | Sime Darby Plantation Sdn Bhd                                  | Hadapan*   | RSPO IP                                 | 1.780611°  | 103.468722° | Layang-Layang, Johor (Peninsular Malaysia)   | X  | X |   |
|                               | Sime Darby Plantation Sdn Bhd                                  | Labu*  | RSPO IP                                 | 2.748889°  | 101.804500° | P.O. Box 5, 71900 Labu   | X  |   |   |
|                               | Sime Darby Plantation Sdn Bhd                                  | Nordanal Oil Mill*                                 | RSPO SG                                 | 2.183333°  | 102.733333° | Muar, Johor (Peninsular Malaysia)  | X  | X |   |
|                               | Sime Darby Plantation Sdn Bhd                                  | Pagoh Palm Oil Mill*                               | RSPO IP                                 | 2.082778°  | 102.720833° | Muar, Johor (Peninsular Malaysia)  | X  | X |   |
|                               | Sime Darby Plantation Sdn Bhd                                  | Sua Betong*  | RSPO IP                                 | 2.528333°  | 101.895278° | Km22, Jalan Linggi, 71050 SiRusa, Port Dickson   | X  | X |   |
|                               | Sime Darby Plantation Sdn Bhd                                  | Tanah Merah*                                       | RSPO IP                                 | 2.655300°  | 101.792790° | KKS Tanah Merah, PO Box 45, 71007 Port Dickson, Malaysia   | X  | X |   |
|                               | Sime Darby Plantation Sdn Bhd                                  | Tennamaram*  | RSPO IP                                 | 3.395639°  | 101.417611° | K/B No. 211, 45600 Batang Berjuntai  | X  | X |   |
|                               | Sime Darby Plantation Sdn Bhd                                  | Ulu Remis*   | RSPO IP                                 | 1.834444°  | 103.462500° | Layang-Layang, Johor (Peninsular Malaysia)   | X  | X |   |
|                               | Sime Darby Plantation Sdn Bhd                                  | Yong Peng Oil Mill*                                | RSPO SG                                 | 2.058808°  | 103.148394° | Yong Peng, Johor (Peninsular Malaysia)   | X  | X |   |
|                               | United Plantations Bhd   | Jendarata Mill*                                    | RSPO SG                                 | 3.856165°  | 100.966427° | Teluk Intan, Perak (Peninsular Malaysia)   | X  | X |   |
|                               | United Plantations Bhd   | Ulu Basir Mill*                                    | RSPO SG                                 | 3.700000°  | 101.250000° | Pamatang Syahkuda, Simalungun, Sumatra Utara, Indonesia  | X  | X |   |

|                  |  |                                   |            |             |  |  |   |   |
|------------------|--|-----------------------------------|------------|-------------|--|--|---|---|
| Malaysia         | United Plantations Bhd                 | Ulu Bernam Mill*                  | RSPO SG    | 3.750000°   | 101.116667°  | Ulu Bernam, Perak (Peninsular Malaysia)  | X | X |
|                  | United Plantations Bhd                 | United International Enterprises* | RSPO IP    | 1.666940°   | 104.026940°  | UIE Palm Oil Mill, Mall Bag No.1, 34900 Pantai Remis, Perak (Peninsular Malaysia)      | X | X |
| Papua New Guinea | Kula Palm Oil Ltd - Higaturu Oil Palms | Mamba*                            | RSPO SG    | -8.885472°  | 147.147720°  | Mamba Palm Oil Mill, Higaturu, Oro Province, Papua New Guinea                          | X |   |
|                  | Kula Palm Oil Ltd - Higaturu Oil Palms | Sangara*                          | RSPO SG    | -8.874333°  | 148.148190°  | Sangara Palm Oil Mill, Oro, Papua New Guinea   | X | X |
|                  | Kula Palm Oil Ltd - Higaturu Oil Palms | Sumberipa*                        | RSPO SG    | -8.876917°  | 148.148166°  | Sumberipa Palm Oil mill, Oro, Papua New Guinea   | X |   |
|                  | Kula Palm Oil Ltd - Milne Bay Estates  | Hagita*                           | RSPO SG    | -10.189444° | 150.171750°  | Hagit Palm Oil Mill, Hagita, Milne Bay Province, Papua New Guinea                      | X | X |
|                  | New Britain Palm Oil                   | Kapiura*                          | RSPO SG    | -5.624083°  | 150.234691°  | Bilomi Plantation, West New Britain Province, Papua New Guinea                         | X |   |
|                  | New Britain Palm Oil                   | Kumbango*                         | RSPO SG    | -5.591861°  | 150.212780°  | Kumbango Plantation, West New Britain Province, Papua New Guinea                       | X | X |
|                  | New Britain Palm Oil                   | Mosa*                             | RSPO SG    | -5.625194°  | 150.236810°  | Bebere Plantation, West New Britain Province, Papua New Guinea                         | X |   |
|                  | New Britain Palm Oil                   | Numundo*                          | RSPO SG    | -5.522653°  | 150.034427°  | Haella Plantation, West New Britain Province, Papua New Guinea                         | X |   |
|                  | New Britain Palm Oil                   | Waraston*                         | RSPO SG    | -5.485700°  | 150.085340°  | Numundo Plantation, West New Britain Province, Papua New Guinea                        | X |   |
|                  | Ramu Agri Industries                   | Gusap mill*                       | RSPO IP    | -6.073194°  | 145.984583°  | Ramu Agri-Industries, Gusap, P.O. Box 2183, Lae 411, Morobe Province, Papua New Guinea | X | X |
|                  | Sipef                                  | Hargy Mill*                       | RSPO SG    | -5.311111°  | 151.010970°  | Hargy Mill, Hargy Oil Palms Ltd, P O Box 21, Biiala, WNB, PNG                          | X | X |
| Sipef            | Navo Mill*                             | RSPO SG                           | -5.094164° | 151.224489° | Navo Mill, Hargy Oil Palms Ltd, P O Box 21, Biiala, WNB, PNG | X  | X |   |
| Solomons         | Guadalcanal Plains Palm Oil LTD        | Tetere*                           | RSPO SG    | -9.007385°  | 160.003640°  | Guadalcanal Plains Palm Oil Ltd, PO Box 2001, Honiara, Solomon Islands                 | X | X |

#### List of supplying refineries

| Country           | Parent company       | Refinery                               | RSPO Status | Latitude   | Longitude   | Address   | Palm | Lauric |
|-------------------|----------------------|--|-------------|------------|-------------|---|------|--------|
| Indonesia**       | Wilmar International | Wilmar Nabati Indonesia, Dumai         | No          | 1.608687°  | 101.57596°  | Jl. Datuk Laksamana, Areal Pelabuhan Dumai, Kelurahan Buluh Kasap, Kecamatan Dumai Timur, Dumai 28814 | X    |        |
| Malaysia**        | Wilmar International | PGEO Edible Oils Sdn Bhd, Pasir Gudang | Yes         | 1.450525°  | 103.895719° | PLO 338, Jalan Tembaga Dua, Kawasan Perindustrian Pasir Gudang, 81707, Johor, Pasir Gudang            |      | X      |
|                   | Wilmar International | Sandakan Edible Oils Sdn Bhd           | Yes         | 5.807924°  | 118.071874° | KM 8, Jalan Batu Sapi, Karamunting, P.O. Box 2605, Sandakan, Sabah 90729                              | X    |        |
| The Netherlands** | Wilmar International | Bintulu Edible Oils Sdn Bhd            | Yes         | 3.208250°  | 113.050678° | 12th Mile Tanjung Kidurong Road, PO Box 256, Bintulu, 97007 Sarawak                                   | X    |        |
|                   | Olenex Holdings B.V. | Olenex Edible Oils B.V.                | Yes         | 51.885923° | 4.329312°   | Vondelingenweg 540 (Harbour no. 3269), 3196 KK Rotterdam, the Netherlands                             | X    | X      |
| Germany**         | Olenex Holdings B.V. | Olenex Edible Oils GmbH - Werk Noblee  | Yes         | 53.518827° | 9.953982°   | Nippoldstrasse 117, 21107 Hamburg, Germany  | X    |        |
|                   | Olenex Holdings B.V. | Olenex Edible Oils GmbH - Werk Noblee  | Yes         | 53.518827° | 9.953982°   | Seehafenstrasse 24 21079 Hamburg, Germany   | X    |        |

\*Indicates RSPO Identity Preserved (IP) / Segregated (SG) palm oil mill

\*\*Please see separate summary sheet and mill list

Unknown unlisted

*Wilmar makes no representation or warranty as to the accuracy and completeness of any third party information contained herein.*

*Any third party information obtained from this document, intended for use or inclusion in any other document, should be independently verified prior to its use or inclusion.*

Last Updated : 27 February 2018