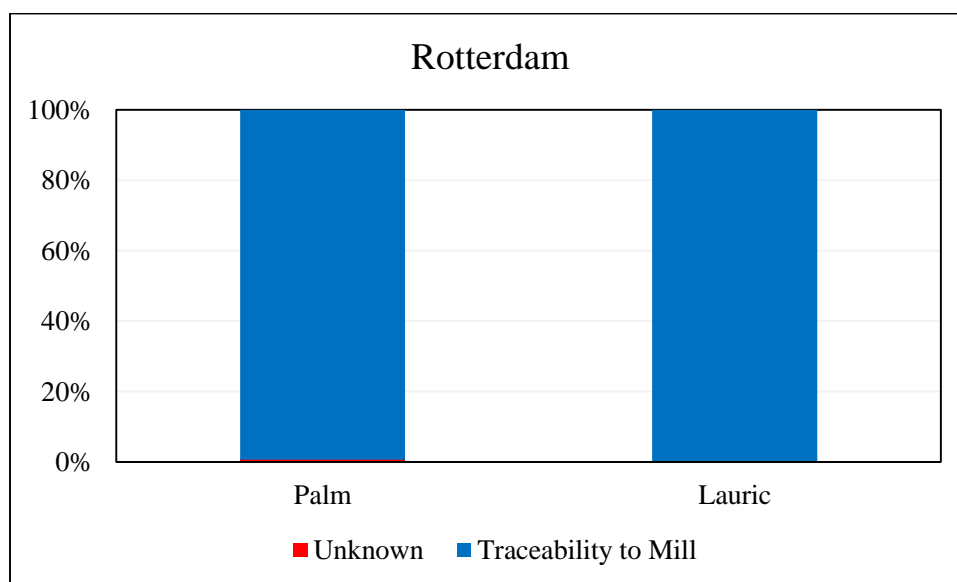


Olenex Edible Oils B.V. - Rotterdam

Traceability Summary - Supplies October 2016 – September 2017

Refinery details					
Parent Name	Refinery Name	RSPO Status	Latitude	Longitude	Address
Olenex Holding B.V.	Olenex Edible Oils B.V.	Yes – SG / MB	51.885923°	4.329312°	Vondelingenweg 540 (Harbour no. 3269), 3196 KK Rotterdam, the Netherlands

Overall Traceability	Palm	Lauric
Unknown*	0.7%	0.0%
Traceability to mill	99.3%	100.0%

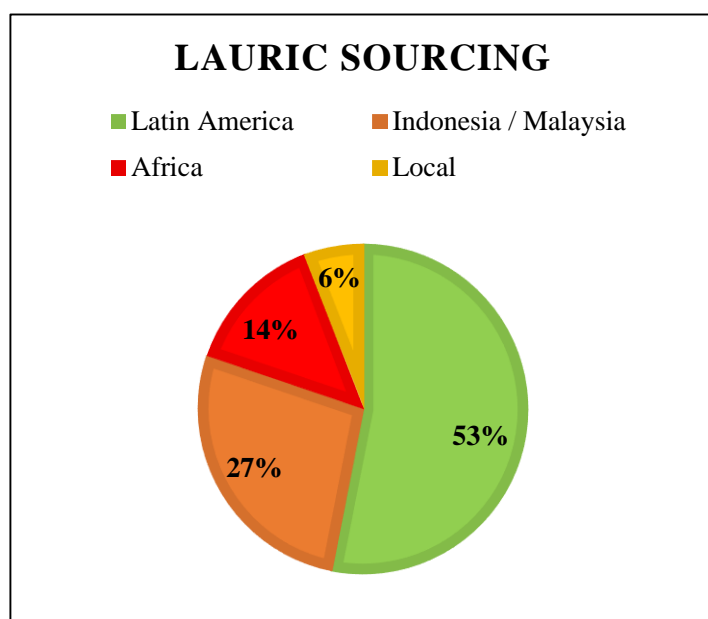
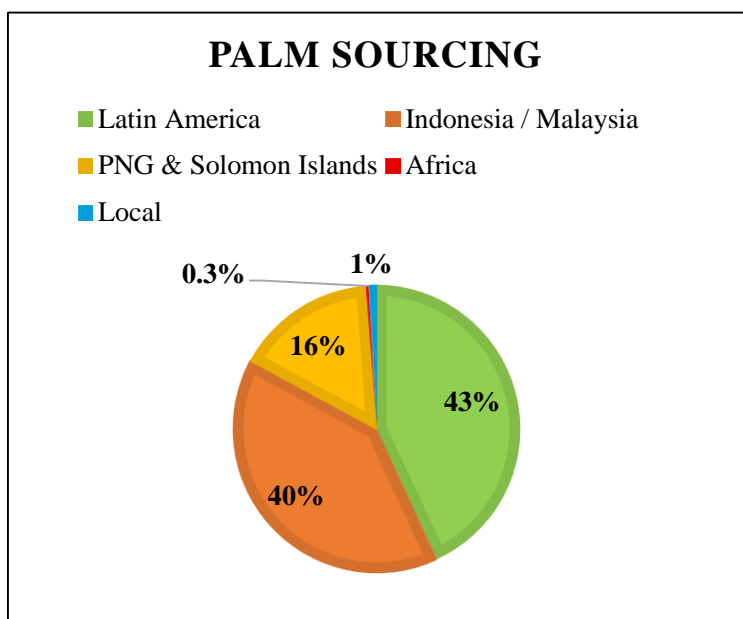


*Unknown unlisted

Supplying Wilmar International refineries at source

	Rotterdam
BEO, Bintulu	x
LDEO, Lahad Datu	x
PGEO, Pasir Gudang	x
SEO, Sandakan	x
WINA, Pelintung	x
WINA, Dumai	x

The charts below represent total volumes of palm and lauric products sourced from various origins into Rotterdam in October 2016 – September 2017:



Local: products which originate from refineries in Europe.



Olenex Edible Oils BV - Rotterdam
(October 2016 - September 2017)

List of supplying mills

Country	Parent company	Palm Oil Mill	RSPO Status	Latitude	Longitude	Address	Palm	Lauric	
Brazil	Agropalma group	Agropalma*	RSPO IP	-2.542500°	-48.705000°	Rovodia pa 150KM 74 (Lado izquierdo)	X	X	
	Agropalma group	Amapalma*	RSPO IP	-2.528056°	-48.788333°	Rovodia pa 150KM 74 (Lado derecho)	X	X	
	Agropalma group	Crai-Agropar*	RSPO IP	-2.528056°	-48.788333°	Rovodia pa 150KM 74 (Lado derecho)	X	X	
Colombia	Abago S.A.S.	Braganza	No	4.286556°	-72.134083°	Via Puerto Gaítan- Puerto Lopez	X		
	Aceites Cimarrones S.A.S.	Aceites Cimarrones S.A.S.	No	3.035590°	-73.111470°	Fca Tucson II Vda Candelejas, Puerto Rico, Meta	X		
	Aceites Morichal S.A.S.	Aceites Morichal S.A.S.	No	3.929850°	73.242775°	Calle 32 NO 41-33 Barzal Alto Villavicencio	X	X	
	Aceites S.A.	Aceites S.A.	No	3.035583°	-73.111472°	Kilometro 2 via a Aracataca, Retén, Magdalena	X	X	
	Agroince LTDA Y CIA SCA	Agroince LTDA Y CIA SCA	No	8.109722°	-73.574444°	Kilometro 2,176 Anillo Vial Floridablanca - Girón ecoparque empresarial Natura torre 2 Ofc 636	X	X	
	Agropecuaria la Rivera Gaitan S.A.S.	Agropecuaria la Rivera Gaitan S.A.S.	No	4.314361°	-72.082889°	Cra. 14 14 67 Brr Centro	X	X	
	Agropecuaria Santamaria S.A.	Agropecuaria Santamaria S.A.	No	3.515833°	-73.558333°	Calle 125 No. 19-89 Oficina 203	X	X	
	Alianza del Humea S.A.S.	Alianza del Humea S.A.S.	No	4.271086°	-72.980094°	Calle 81 A 8 57	X	X	
	Alianza Oriental S.A.	Alianza Oriental S.A.	No	3.995075°	-73.580750°	Av El Dorado 85D-55 OF 211 CE Dorado Plaza	X	X	
	Bioplanta Palmera Para el Desarrollo S.A.	Bioplanta Palmera Para el Desarrollo S.A.	No	7.567717°	-76.612333°	Km14 Via a Medellín Corregimiento de Guapa-Carretera Chigorodo, Antioquia.	X		
	Cooperativa Palmas Risaralda LTDA	Cooperativa Palmas Risaralda LTDA	No	8.202550°	-72.548680°	KM 8 Via A Tibu Vereda Los Naranjos	X	X	
	El Roble S.A.	El Roble S.A.	No	10.672722°	-74.214806°	Tucurínca Magdalena 6 kilómetros después de la vía Férrea.	X	X	
	Entrepalmas S.A.S.	Entrepalmas S.A.S.	No	3.564583°	-73.579417°	Kilometro 22 Vereda La Castañeda Via Rincon Largo San Martin Meta	X	X	
	Extradora Central S.A.	Extradora Central S.A.	No	7.117611°	-73.110805°	a 8 Km de la troncal de la Paz via Municipio de Puerto Wilches	X	X	
	Extradora Cusiana S.A.S.	Extradora Cusiana S.A.S.	No	4.595014°	-72.827381°	Km 7 vereda la Ikia tauremena, Casanare	X		
	Extradora del sur de Casanare S.A.S.	Extradora del sur de Casanare S.A.S.	No	4.492861°	-72.844444°	Km 20 Vereda el final via caribayona Villanueva Casanares.	X	X	
	Extradora Grupalma S.A.S.	Extradora Grupalma S.A.S.	No	3.236069°	-73.411494°	Cra 59 64 185	X		
	Extradora La Gloria S.A.S.	Extradora La Gloria S.A.S.	No	8.614083°	-73.680028°	Tv 23 97 73 Ed City Business Of 702	X	X	
	Extradora la Paz S.A.	Extradora la Paz S.A.	No	3.711178°	-73.272167°	Calle 113 No. 7-21 Torre A Of. 917	X	X	
	Extradora Loma Fresca sur de Bolivar S.A.	Extradora Loma Fresca sur de Bolivar S.A.	No	7.542250°	-73.944778°	Cra. 59 64 145	X	X	
	Extradora Monterrey S.A.	Extradora Monterrey S.A.	No	7.298556°	-73.883722°	Calle 95 No. 15-33 ofc 305 ED. Ingeniarco	X	X	
	Extradora San Fernando S.A.	Extradora San Fernando S.A.	No	7.320306°	-73.598777°	Calle 34 No. 19-46 Edificio La Triada Of. 504 Torre Norte	X		
	Extradora San Sebastiano S.A.S.	Extradora San Sebastiano S.A.S.	No	4.101667°	-71.919722°	Kilometro 2 Carretera Del Amor Villavicencio	X		
	Extradora Sicarare S.A.S.	Extradora Sicarare S.A.S.	No	1.136028°	-1.983361°	Calle 70 9 36	X	X	
	Extradora Vizcaya S.A.S.	Extradora Vizcaya S.A.S.	No	7.111889°	-73.108861°	Calle 53 35 A 16 BRR Cabecera	X		
	Frupalma S.A.	Frupalma S.A.	No	10.703667°	-74.194472°	Guamachito Zona Bananera vereda Patuca. (Entrando al Pueblo)	X	X	
	Guaicaramo S.A.	Guaicaramo S.A.	No	4.478556°	-72.960694°	Cra. 9 No. 77 – 67 Oficina 701	X	X	
	Industrial Aceitera de Casanare S.A. Sucursal Colombia S.A.	Industrial Aceitera de Casanare S.A. Sucursal Colombia S.A.	No	5.087920°	-71.959970°	Vereda mariana kilometro 90 via yupal-nevera-jagueyes-cristo rey-quebrada seca, casanare	X	X	
	Industrial Agraria La Palma LTDA	Industrial Agraria La Palma LTDA	RSPO MB	7.703464°	-73.455515°	Calle 67 N° 7-94 Piso 7	X	X	
	Inversiones la Mejorana S.A.S.	Inversiones la Mejorana S.A.S.	No	3.961281°	-73.626777°	Cra. 12 no 147-36 Bogota D.C	X	X	
	Oleaginosas del Ocoa S.A.	Oleaginosas del Ocoa S.A.	No	3.982944°	-73.760027°	Cra. 10 96 - 25 Oficina 202 Edificio Comercial Ejecutivo		X	
	Oleaginosas San Marcos S.A.	Oleaginosas San Marcos S.A.	No	3.733167°	-73.341972°	Calle 57 NO 6-35 P. 9	X	X	
	Oleoflores S.A.	Oleoflores S.A.	No	9.923000°	-75.328110°	Cra. 58 No. 64-82	X	X	
	Padelma LTDA.	Padelma LTDA.	No	11.236250°	-74.212933°	CRA 4 26-42 Santa Marta	X		
	Palmaceite S.A.	Palmaceite S.A.	No	10.618553°	-74.168908°	Kilometro 49 via ciénaga fundación a un Kilómetro del peaje de Tucurínca.	X		
	Palmagro S.A.	Palmagro S.A.	No	9.651444°	-73.566222°	Km 5 Vereda El Hatillo - La Loma	X	X	
	Palmar De Altamira S.A.S	Palmar De Altamira S.A.S	No	4.762440°	-71.634110°	Orocué, Casanare	X		
	Palmas de Tumaco SAS	Palmar De Tumaco S.A.S.	No	Not available	0.000000°	Cra 11 No. 82-01 piso 5	X		
	Palmas Del Cesar S.A.	Palmas Del Cesar S.A.	No	7.886000°	-73.466694°	Calle 35 No. 17-56 Piso 15 Edf. Davivien	X	X	
	Palmeiras Colombia S.A.	Palmeiras Colombia S.A.	No	1.466080°	-78.740200°	Vd. Vuelta de Candellitas Carretera A Mataje, Tumaco-Colombia	X	X	
	Palmeras De Puerto Wilches S.A.	Palmeras De Puerto Wilches S.A.	No	7.339056°	-73.837389°	Calle 53 No.35a-16	X	X	
	Palmeras Santana LTDA	Palmeras Santana LTDA	No	4.564444°	-72.908556°	Cra. 17 NO. 93-82 OF. 405	X	X	
	Palmicultores del Norte	Palmicultores del Norte	No	7.881083°	-72.497480°	AV 0 16 90 Barrio Caobos, Cúcuta	X		
	Procesadora de Aceite Oro Rojo LTDA	Procesadora de Aceite Oro Rojo LTDA	No	7.368861°	-73.560056°	Calle 67 7 94 P 8 BRR Chapinero	X	X	
	Sapuga S.A.	Sapuga S.A.	No	4.147500°	-72.036667°	Calle 93B NO 17 25 Oficina 410	X	X	
	Unipalma S.A.	Plantaciones Unipalma de Los Llanos S.A.	No	4.216670°	-73.233330°	Cumarál Meta Kilometro 24 via inspección de vera Cruz.	X		
	Ecuador	Aiquisa	Aiquisa	No	0.308837°	-79.457336°	Quininde km 3 via Santo Domingo	X	

Ecuador	Atahualpa	Atahualpa	No	-0.051466°	-79.553082°	la concordia, monterrey	X	
	Compañía Gruimasel S.A.	Compañía Gruimasel S.A.	No	0.030125°	-79.274796°	La Sexta Km. 3, vía a Guayllabamba	X	
	Extractora Agrícola Rio Manso EXA S.A.	Rio Manso	No	-0.541414°	-79.370480°	Km 43 Via Santo Domingo - Quevedo / Patricia Pilar - Quevedo - Los Rios	X	
	Oleana	Extractora La Sexta S.A.	No	0.290030°	-79.273190°	KM 2 Via a Las Golondrinas S/N	X	
	Oleana	Extractora Rio Coca S.A.	No	-0.382489°	-76.994740°	KM 8 1/2 Via Lago Agrio s/n	X	
	Oleana	Extractora Teobroma	No	-0.049030°	-79.348530°	KM 34 Via Santo Domingo A La Concordia	X	
	Oleorios	Oleorios	No	-1.183245°	-79.431633°	KM 23 Via Ventanas Calle Principal S/N	X	
	Palcien	Palcien	No	0.344174°	-79.458961°	Km. 48, vfa a Quinindé - La Concordia	X	
	Palmisia	Palmisia	No	-0.709732°	-79.467110°	km 38 Quevedo	X	
	Pexa	Pexa	No	0.035346°	-79.400307°	Km. 47, vía a santo Domingo - Quininde	X	
	Quevepalma	Quevepalma	No	-0.965773°	-79.470924°	vía Quevedo Santo Domingo	X	
	San Daniel	San Daniel	No	-0.012191°	-79.453224°	Via la concordia, puerto nuevo km 5	X	
Union de Palmeros Unipal S.A.	Extractora Unipal	No	0.192860°	-79.385810°	KM 193 Via Quininde Margen derecho	X		
Unipal	Unipal	No	0.218476°	-79.410135°	la union	X		
Ghana	Wilmar Trading PTE LTD	Benso palm oil mill	RSPO MB	5.113140°	-1.902360°	Adum Banso estate, P.O. Box 470, Takoradi, Ghana	X	X
Guatemala	AgroCaribe	Extractora del Atlantico S.A.*	RSPO IP	15.581333°	-88.564833°	km 286 carr. Al Atlántico, aldea Champona.	X	X
	NaturAceites	Pataxte*	RSPO IP	15.345139°	-89.291861°	Finca Pataxte, Lado Sur el Estor Izabal	X	X
	NaturAceites	Yalcobe	No	15.787694°	-89.847944°	Finca Yalcobe, Fray Bartolome de las Casa, alta Verapaz	X	
Palma Sur S.A.	Palma Sur S.A.	No	16.428333°	-90.341889°	Sayaxche, Peten, Guatemalan	X		
Honduras	Aceites Y Derivados S.A.	Aceites Y Derivados S.A.*	RSPO IP	15.825861°	-85.896861°	KM 348, Carretera Al Batallon Xatruch, Aldea Los Leones, Trujillo, Colon, Honduras, C.A.	X	X
	Agroindustrial Palma Real S.A.	Agroindustrial Palma Real S.A.	No	15.848833°	-85.875389°	Rio Claro, Trujillo Colon a 1 km de XV Batallon	X	X
	Asociación Agroindustrial de Palmicultores de Saba, S.A de C.V	Asociacion Agroindustrial de Palmicultores de Saba	No	15.545050°	-86.180154°	Saba, Colón, Honduras C.A.	X	
	Compañía Agrícola Industrial Ceibeña S.A.	Agrícola Tornabe S.A. de C.V.	RSPO MB	15.716670°	-87.583330°	Unnamed road	X	X
	Compañía Agrícola Industrial Ceibeña S.A.	Compañía Industrial Ceibeña S.A.	RSPO MB	15.688722°	-87.065110°	Las Lomitas, San Francisco Atlantida, Honduras.	X	X
	Cooperativa de Producción Agropecuaria Salamá Limitada	Cooperativa Salamá	No	15.441722°	-88.016754°	Colonia Suyapa,Tocoa Colon	X	X
	Corporación Dinant	Planta Extractora Aguan	No	15.728884°	-85.857482°	Quebrada De Agua Tocoa, Colon	X	X
	Corporación Dinant	Planta Extractora Lean	No	15.598056°	-87.393333°	Lean, Tela Atlantidad	X	X
	Corporacion Industrial de Sula S.A.	Corporacion Industrial de Sula S.A.	No	15.744389°	-87.888583°	Aldea Rio Blanco, Choloma, Cortés, Honduras C.A.	X	X
	Palmas Aceiteras de Honduras	Hondupalma	No	15.573730°	-87.691750°	La 36 Guaymas, El Negrito, Yoro	X	X
	Palmas Centroamericanas S.A. de C.V.	Planta Extractora Palcasa	No	15.498861°	-87.703639°	El Castaño, El Progreso, Yoro.	X	
	Palmeros del Aguan S.A.	Palmeros del Aguan S.A.	No	15.761286°	-85.768028°	Comunidad de Tepic, carretera Principal hacia Bonito Oriental	X	X
Planta Extractora RCHS	Coapalma Ecara	No	15.983330°	-17.383330°	Aldea Chiripa, Tocoa, Colon, Honduras.	X	X	
Indonesia	AAA	Mustika Agro Sari	No	-0.113330°	101.293340°	Singingi Hilir, Kuantan Singingi, Riau, Indonesia	X	
	Aathi Bagawathi Manufacturing Sdn Bhd	Abdi Budi Mulia	No	2.051269°	100.252339°	Kel.Kebun Teluk Panji, Kec. Kampung Rakyat Kab. Labuhan Batu Selatan, Sumut	X	X
	Adimulia Sarimas Industri (Sarimas)	Adimulia Agrolestari	No	-0.108983°	101.386783°	Ds.Sukamaju, Kec.Singingi Hilir, Kuantan Singingi, Riau	X	X
	Adimulia Sarimas Industri (Sarimas)	Surya Agrolika Reksa	No	-0.139250°	101.397556°	Desa Beringin Java Kec. Singingi Hilir Keb Lipat Kain, Riau	X	X
	Agri Cinal, PT.	Agri Cinal, PT.	No	-3.200972°	101.630139°	Talang Arah, Putri Hijau, North Bengkulu, Bengkulu	X	
	Agrolestari Mandiri, PT.	Pekawai Mill	No	-1.521222°	110.458915°	Kecamatan nanga Tayap, Kabupaten Ketapang Kalimantan barat	X	X
	Andika Permata Sawit Lestari	Andika Permata Sawit Lestari	No	1.060003°	100.757978°	Jl. Desa Sontang, Kec. Bonai Darussalam, Kab. Rokan Hulu - Riau	X	X
	Anugerah	Bumi Mentari Karya	No	0.625700°	101.139190°	Desa Pantai Cermin, Kec Tapung, Kab Kampar Riau	X	X
	Asian Agri	Inti Indosawit Subur (PKS Buatan I)	RSPO MB	0.434440°	101.825000°	Delik & Pangkalan Kerinci Village, Bunut Langgam District, Pelalawan Regency, Riau	X	X
	Asian Agri	Inti Indosawit Subur (Pks Ukui I)	RSPO MB	-0.226110°	102.092500°	Ukui Village, Ukui District, Pelalawan Regency, Riau	X	X
	Asian Agri	Inti Indosawit Subur (Pks Ukui II)	RSPO MB	-0.277042°	102.116078°	Ds.Ukui, Kec.Ukui,Pelalawan, Riau	X	X
	Asian Agri	Rigunas Agri Utama (PKS Bungo Tebo)	RSPO MB	-1.346526°	102.456315°	Ds.Tuo Sumay, Kec.Sumay, Tebo, Jambi	X	X
	Asian Agri	Inti Indosawit Subur (Negeri Lama II)	RSPO MB	2.359720°	100.035280°	Negeri Lama Seberang Village, Bilah Hilir District, Labuhan Batu Regency, North Sumatera	X	X
	Astra Agro Lestari	Ekadura Indonesia	No	0.884250°	100.611683°	Sei Manding - Ds.Kota Lama, Kec.Kunto Darussalam, Rokan Hulu, Riau	X	
	Astra Agro Lestari	Perkebunan Lembah Bhakti 2	No	2.560630°	97.948670°	Desa Mukti Jaya kecamatan Singkohor singkil	X	X
	Astra Agro Lestari	Sawit Asahan Indah	No	0.761311°	100.519011°	Kec.Ujung Batu, Rokan Hulu, Riau	X	
	Astra Group	Bina Mitra Makmur	No	-1.497333°	102.240667°	Desa Simpang Babeko, Bathin II Babeko Muara Bungo	X	
	Bakrie Sumatera Plantations	Agro Mitra Madani	RSPO MB	-1.071494°	103.163287°	Ds.Tebing Tinggi, Kec.Tungkal Ulu,Tg.Jabung Barat, Jambi	X	
	BAM	Biccon Agro Makmur	No	-1.744367°	103.869367°	Ds.Sungai Gelam, Kec.Sungai Gelam,Muaro Jambi, Jambi	X	
	Bengkulu Sawit Lestari, PT.	Bengkulu Sawit Lestari, PT.	No	-4.533972°	103.056000°	Jl Lintas Barat Bengkulu Lampung, Desa Air Sulau,, Kec Kedurang Iilir, , Kab Bengkulu Selatan, Propinsi Bengkulu	X	X
	Binasawit Abadipratama, PT.	Sungai Rungau Mill*	RSPO IP	-2.320611°	112.334000°	Desa Rungau Raya Kecamatan Danau Seluluk Kabupaten Seruyan Kalimantan Tengah	X	X

Indonesia	Bukit Barisan Indah Prima	Bukit Barisan Indah Prima	No	-1.339617°	103.455383°	Ds.Bukit Baling,Kec.Sekernan,Muaro Jambi, Jambi	X	
	Bukit Barisan Indah Prima	Flora Wahana Tirta	No	0.136967°	101.267817°	Lipat Kain, Kec.Kampar Kiri, Kampar, Riau	X	X
	Bukit Bintang Sawit	Bukit Bintang Sawit	No	-1.382117°	103.494517°	Ds.Bukit Baling, Kec.Sekernan, Muaro Jambi	X	
	Bukit Bintang Sawit	Makmur Andalas Sawit	No	0.069361°	102.124806°	Jalan Raya Lintas Timur Sumatera, Pangkalan Lesung, Kabupaten Pelalawan, Riau 28382	X	X
	Bumi	Agro Sarimas Indonesia	No	-0.521267°	102.920700°	Jl.Lintas Rengat-Tembilahan, S.Sejuk, Kec.Kempas, Inhil, Riau	X	
	Bumi	Meskom Agro Sarimas	No	1.548750°	102.088450°	Ds.Meskom, Kec.Bengkalis, Bengkalis, Riau	X	
	Bumi Permai Lestari, PT.	Bukit Perak Mill	No	-1.820496°	105.551168°	Kecamatan Kacung Kabupaten Bangka Barat, Kepulauan Bangka Belitung	X	X
	Bumitama Agri Ltd	Rohul Sawit Industri	No	0.681403°	100.526778°	Desa Sukadamai , Kec. Ujung Batu , Kab. Rokan Hulu - Riau	X	X
	Bumitama Gunajaya Agro	Suka Damai Factory	No	0.681422°	100.528250°	Ujung Batu. Rokan Hulu, Riau, Indonesia	X	X
	Cahaya Inti Sawit	Cahaya Inti Sawit	No	1.440833°	100.291111°	Desa kosik putih, kee simangambat, kab padang lawas utara	X	X
	Campang Tiga, PT.	Campang Tiga, PT.	No	-3.763670°	104.737025°	Campang Tiga Ulu, Cempaka, Ogan Komering Ulu Timur, Sumatera Selatan	X	X
	Cargill Incorporated	Sungai Lilin*	RSPO IP	-2.612780°	104.128240°	Ds.Pinang Banjar, Kec.Sungai Lilin, Musi Banyuasin, South Sumatra	X	
	Cisadane Raya Chemicals	Angso Duo Sawit	No	-1.737147°	103.565778°	Jl. Raya Tanjung Pauh Km. 30-31, Kec. Mestong Muaro Jambi, Jambi	X	
	Dian Anggara Persada, PT.	Dian Anggara Persada PT	No	0.979111°	101.045278°	Simpang Libo Baru Km18 Waduk Kandis, Riau	X	X
	Djuandasawit Lestari, PT.	Muara Kandis Mill	No	-2.900167°	103.176389°	Desa Lubuk Pandan, Kecamatan Muara Laktian, Kabupaten Muara Rawas, Sumatera Selatan, 31666, Indonesia	X	
	Forestalestari Dwikarya, PT.	Tanjung Kembiri Mill	RSPO MB	-3.031250°	107.771833°	Desa Kembiri Kecamatan Membalong Kabupaten Belitung, Provinsi Kepulauan Bangka Belitung	X	X
	Fortius Agro Asia	Fortius Agro Asia	No	0.477180°	100.751530°	Desa Aliantan, Kec Kabun, Kab Rokan Hulu	X	X
	Ganda Buanindo	Ganda Buanindo	No	0.006217°	101.237517°	Lipat Kain, Kec.Kampar Kiri, Kampar, Riau	X	
	Golden Agri Resources	Hasil Karya Bumisejati	No	1.451050°	100.616531°	Pujud, Rokan Hilir Regency, Riau, Indonesia	X	
	Gruti Lestari Pratama	Gruti Lestari Pratama	No	0.513750°	99.271329°	desa simpang durian kee Lingga Bayu Kab Mandailing Natal Sumatera Utara	X	X
	Guna Agung Semesta	Guna Agung Semesta	No	1.006833°	101.273067°	Kec.Mandau (dekat MSS), Bengkalis, Riau	X	
	Guna Setia Pratama	Guna Setia Pratama	No	0.451361°	101.211670°	Bandar Seikijang, Kabupaten Pelalawan, Riau 28452	X	X
	Harapan Jaya Sawita	Harapan Jaya Sawita	No	3.863133°	98.421417°	Kec.Hinai, Kab.Langkat, North Sumatra	X	
	Harkat Sejahtera	Harkat Sejahtera	No	3.065017°	99.428267°	Ds.Pengkolan, Kec.Bosar Maligas, Simalungun North Sumatra	X	X
	Indah Group	Bangun Tenera Riau	No	0.288533°	101.416600°	Ds.Pantai Raja, Kec.Perhentian Raja, Kampar, Riau	X	
	Indah Group	Prima Jaya Lestari Utama	No	2.323844°	99.734440°	Pangkalan, Aek Natas, North Labuhanbatu Regency, North Sumatra, Indonesia	X	
	Indosawit Subur / Raja Garuda Mas	Tanjung Pauh	No	-0.113586°	101.293394°	Tanjung Pauh, Singingi Hilir, Kuantan Singingi, Riau, Indonesia	X	X
	Inti Indosawit Subur PT (Asian Agri Group)	Aek Nabara Mill	RSPO MB	1.999806°	99.939694°	S1-S3 / Sukadame Village, Bilah Hulu / Kota Pinang District, Labuhan Batu Regency, North Sumatra	X	X
	Inti Indosawit Subur PT (Asian Agri Group)	Tanjung Selamat Mill	RSPO MB	2.128890°	100.008890°	Kampung Padang Village, Bilah Hilir District, Labuhan Batu Regency, North Sumatra	X	X
	Jhagdra group	Tamora Agro Lestari	No	-0.530467°	101.417183°	Ds.Serosah, Kec.Hulu Kuantan,Kuantan Singingi,Riau	X	
	JPN Group	Jaya Palma Nusantara	No	3.963333°	98.362800°	Kel.Pekan Gebang, Kec.Gebang, Langkat, North Sumatra	X	X
	Kalimantan Agro Pusaka	Sungai Sepeti	No	-0.829001°	109.886040°	Desa Sungai Sepeti, Kecamatan Seponti, Kabupaten Kayong Utara, Provinsi Kalimantan Barat	X	X
	Karya Bakti Agro Sejahtera, PT	Karya Bakti Agro Sejahtera	No	-2.283611°	110.503333°	Dusun Teluk Bayur, Desa Sungai Jelayan, Kecamatan Kendawangan, Kabupaten Ketapang	X	X
	Karya Indo Sejahtitama	Karya Indo Sejahtitama	No	-2.997939°	102.787836°	Terawas, Suku Tengah Lakitan Ulu, Musi Rawas Regency, South Sumatra, Indonesia	X	
	Karya Serasi Jaya Abadi	Karya Serasi Jaya Abadi	No	3.342280°	99.222480°	Ds.Binjai, Kec.Tebing Syahbandar,Kab.Serdang Bedagai, North Sumatra	X	X
	Kencana Andalas Nusantara	Kencana Andalas Nusantara	No	1.782778°	100.393111°	Desa Makmur Jaya Kec. Bagan Sinembah Kab. Rokan Hilir - Riau	X	X
	Kencana Graha Permai, PT.	Kenanga Mill	RSPO MB	-2.119939°	110.594000°	Dusun Bakung, Desa Randai Kecamatan Marau Kabupaten Ketapang, Kalimantan Barat	X	X
	Kencana Persada Nusantara	Arya Rama Prakarsa	No	1.139364°	100.408550°	Rantau Sakti, Tambusai Utara, Rokan Hulu	X	X
	Kencana Persada Nusantara	Kencana Persada Nusantara	No	1.175407°	100.232727°	Ds.Batang Kumu km 228, Kec.Tambusai, Rokan Hulu, Riau	X	
	Kencana Utama Sejati	Kencana Utama Sejati	No	1.048451°	100.013393°	Mulya Sari, Huta Raja Tinggi, Padang Lawas Regency, North Sumatra	X	X
	Kresna Duta Agroindo, PT.	Pelakar Mill	No	-2.185280°	102.642220°	Desa Tanjung Kecamatan Bathin VIII Kabupaten Sarolangun; Jambi	X	
	Kriya Swarna Pubian, PT.	Kriya Swarna Pubian, PT.	No	-5.063700°	104.876633°	Jl. Raya Segalamider, Desa Segalamider, Kec. Pubian, Lampung Tengah	X	X
	Kuala Mas	Dwi Mitra Daya Riau	No	1.813867°	100.398467°	Dsn.Bukit Badak II, Ds.Kota Paret, Kec.Simpang Kanan, Rokan Hilir, Riau	X	
	Kuala Mas	Geliga Bagan Riau	No	1.599033°	100.421917°	Ds.Bahtera Makmur, Kec.Bagan Sinembah,Rokan Hilir, Riau	X	
	Kuala Mas	Kuala Mas Sawit Abadi	No	1.812333°	100.024367°	Ds.Mampang, Kec.Kota Pinang, Lab.Batu Selatan, North Sumatra	X	
	Libo Sawit Perkasa	Libo Sawit Perkasa	No	0.956278°	101.140528°	Sam Sam, Kandis, Siak Regency, Riau, Indonesia	X	
	Lingga Tiga Sawit	Lingga Tiga Sawit	No	2.226278°	100.081908°	Desa Lingga Tiga, Lingga Tiga Bilah Hulu, Labuhan Batu	X	X
	Lingga Tiga Sawit	Nagamas Agro Mulia	No	1.279694°	100.336564°	Dusun III Tanjung Medan, Tambusai Utara, Rokan Hulu, Riau	X	X
M.P. Evans	Pangkalan Indonesia	RSPO MB	2.103050°	99.947660°	Ds.Pangkalan, Kec.Pangkalan, Lab.Batu North Sumatra	X	X	
Mahkota group	Intan Sejati Andalas	No	1.432694°	101.285667°	Jl Duri XIII, Kel. Kesumbo Ampai, Kec. Mandau, Kab. Bengkalis, Riau	X	X	
Mahkota group	Mutiara Unggul Lestari	No	0.857500°	101.290167°	Jl. Raya Pekanbaru Kel. Telaga Sam-sam Kec. Kandis Siak, Riau	X	X	
Mahkota group	Sawit Anugrah Sejahtera	No	1.151667°	101.276717°	Ds.Muara Basung, Kec.Pinggir,Kab.Bengkalis, Riau	X		
Mandiri Sawit Bersama	Mandiri Sawit Bersama	No	1.073641°	99.995120°	Desa Aek Tinga Lintas Sumatera-Riau, Kec Sosa, Kab Padang Lawas	X	X	
Merouke	Sumber Jaya Indahnusa	No	0.891169°	100.697711°	kota lama (dekat pks sam - surya dumai), Kampar, Riau	X	X	
Mitra Agung Sawita Sejati	Mitra Agung Sawita Sejati	No	3.296392°	99.305017°	Jl. Huta I Bandar Sakti, Bandar Tinggi - Simalungun	X		
Mitra Agung Sawita Sejati	Mitra Agung Swadaya	No	-0.493400°	102.062467°	Ds.Sungai Golang, Kec.Kelayang, Inbul, Riau	X		
Mitra Intisejati Plantation, PT	Bengkayang	No	1.167522°	109.586086°	Desa Danti, Kec. Sanggau Ledo, Kab. Bengkayang , Kalimantan barat	X	X	
Multi Palma Abadi Sejahtera	Multi Agro Sentosa	No	0.770833°	100.885283°	Ds.Danau Lancang, Kec.Tapung Hulu,Kampar, Riau	X		
Multi Palma Abadi Sejahtera	Multi Palma Sejahtera	No	0.416550°	101.668883°	Kec.Pangkalan Kerinci,Pelalawan, Riau	X	X	

Indonesia	Multiagro Sumatera Jaya	Multiagro Sumatera Jaya	No	1.068642°	100.050833°	Desa Aliaga RT 000 RW 000, Aliaga, Huta Raja Tinggi, Padang Lawas, Sumatera Utara	X	X
	Musim Mas	Bahana Nusa Interindo	No	1.696172°	100.702953°	Bangka Sempurna, Bangko Pusako, Rokan Hilir Regency, Riau, Indonesia	X	X
	Musim Mas	Batang Kulim*	RSPO IP	0.077042°	102.030836°	Tanjung Beringin, Pangkalan Kuras, Pelalawan, Riau, Indonesia	X	X
	Musim Mas	Pangkalan Lesung*	RSPO IP	-0.057681°	102.084118°	Kelurahan pangkalan Lesung, kecamatan pangkalan lesung kabupaten pelalawan, Riau, Indonesia	X	X
	Oriental Holdings Berhad	Gunung Maras Lestari, PT.	No	-2.168294°	106.005553°	Desa Mabab , Kec. Bakam , Kab Bangka	X	X
	Padasa Enam Utama	Koto Kampar	No	0.394933°	100.616133°	Ko.Sibiruang, Kec.Koto Kampar Hulu, kampar, Riau	X	
	Padasa Enam Utama	Padasa Enam Utama (Kalianta 2)	No	0.458199°	100.802036°	Ds.Kalianta, Kec.Kabun, Rokan Hulu, Riau	X	
	Padasa Enam Utama	Sumber Alam Makmur Sentosa	No	0.959361°	100.723778°	Ds.Muara Dilam, Kec.Kunto Darussalam, Rokan Hulu, Riau	X	X
	Palma Abadi	Kedaton Mulia Primas	No	-1.907400°	103.013983°	KeL.Durian Luncuk, Kec.Batin XXIV, Batanghari, Jambi	X	
	Palma Abadi	Palma Abadi	No	-1.321300°	103.265250°	Ds Dusun Mudo, Kec.Merlung,Tg.Jabung Barat, Jambi	X	
	Palma Jaya Sejahtera	Palma Jaya Sejahtera	No	-1.874576°	103.560276°	Ds. Suka Damai, Kec. Mestong, Kab. Batanghari, Jambi	X	
	Paluta Inti Sawit	Paluta Inti Sawit	No	1.554028°	99.835694°	Desa Siancimun, Kec Halongonan, Kab Padang Lawas, Sumatera Utara	X	X
	Panca Eka	Agro Abadi	No	0.346002°	101.475229°	Siak Hulu, Kampar, Riau 28452	X	X
	Peputra Masterindo	Peputra Masterindo	No	0.589942°	100.993719°	Jl. Raya Pertapahan Suram Simp. Jengkol Petapahan Kampar, Riau	X	X
	Peputra Supra Jaya	Peputra Supra Jaya	No	0.193358°	101.795075°	Desa Padang Luas Kec. Langgam Kab. Pelalawan - Riau	X	X
	Persada Agro Sawita, PT.	Persada Agro Sawita	No	-0.409844°	102.359322°	Desa Pematang Jaya, Kec. Rengat Barat, Kab. Indragiri Hulu, Riau	X	X
	Persada Nusa Nabati Indonesia, PT.	Persada Nusa Nabati Indonesia PT	No	0.648558°	101.485061°	Desa Minas Timur Kec. Minas Kabupaten Siak, Riau	X	X
	Pinang Witmas Sejati	Pinang Witmas Sejati	No	-2.221933°	104.176800°	Ds.Mangsang, Kec.Bayung Lincir, Musi Banyuasin, South Sumatra	X	
	Poliplant Sejahtera	Maya Agro Investama	No	-2.340400°	110.969600°	Kec.Manis Mata, Kab.Ketapang, West Kalimantan	X	
	Prima Sauhur Lestari	Karyabadi Sama Sejati	No	1.475183°	100.598800°	Ds.Pujud, Kec.Pujud, Rokan Hilir	X	X
	Prima Sauhur Lestari	Riau Kampar Sahabat Sejati	No	0.657883°	100.893617°	Sp. III Sukaramai, Kec.Tapung Hulu, Kampar, Riau	X	
	Priscolin	Multi Prima Entakai	No	0.061528°	110.749139°	Semuntai, Mukok , Sanggau, kalbar	X	X
	Provident Agro	Langgam Inti Hibrindo	No	0.303353°	101.904669°	Jl Raya Lintas Sumatera, Pangkalan Kuras, Pelalawan, Riau	X	X
	PT Era Sawita	Era Sawita	No	1.077910°	100.490420°	Kubu Baru Desa Kepenuhan Barat Mulia Kec. Kepenuhan Kab. Rokan Hulu - Riau	X	X
	PT Ivo Mas Tunggal	Bumi Palma Mill	RSPO MB	-0.601106°	102.983306°	Desa Bagan Jaya, Kecamatan Tempuling, 29261 Kabupaten Indragiri Hilir, Provinsi Riau	X	
	PT Ivo Mas Tunggal	Ujung Tanjung Mill	RSPO MB	0.969733°	101.260750°	Desa Kandis Kecamatan Kandis Kabupaten Siak, Provinsi Riau	X	X
	Pt Karya Indorata Persada	Karya Indorata Persada	No	0.113350°	101.235630°	Desa Kebun Durian, Kec Kampar Kiri, Kab Kampar	X	X
	PT Kemilau Permata Sawit	Kemilau Permata Sawit	No	-2.201694°	101.087389°	Nagari Talang Kubu Kec. Ranah Ampek Hulu Tapan Kab.Pesisir Selatan	X	X
	PT Smart Tbk	Buana Wiralestari Mas (PKS Kijang)*	RSPO SG	0.833930°	101.044280°	Ds.Kijang Makmur, Kec.Tapung Hilir, Kampar,Riau	X	X
	PT Smart Tbk	Buana Wiralestari Mas (PKS Naga Sakti)*	RSPO SG	0.782700°	101.049570°	Ds.Kijang Makmur, Kec.Tapung Hilir, Kampar,Riau	X	X
	PT Smart Tbk	Hanau Mill	RSPO MB	-2.360861°	112.109694°	Kecamatan Hanau Kabupaten Seruyan, 74271 Desa Derangga	X	X
	PT Smart Tbk	Ivo Mas Tunggal (Pks Samsam)*	RSPO IP	0.937472°	101.300222°	Desa Sam-Sam, Kecamatan Kandis , Kabupaten Siak , Provinsi Riau	X	X
	PT Smart Tbk	Ivo Mas Tunggal (Ramarama POM)*	RSPO IP	0.533500°	101.076389°	Desa Petapahan, Kecamatan Tapung , Kabupaten Kampar, Provinsi Riau	X	
	PT Smart Tbk	Kresna Duta Agroindo Langling Mill	No	-2.100833°	102.374444°	Bangka	X	
	PT Smart Tbk	Langga Payung	RSPO MB	1.655833°	99.886944°	Utara	X	X
	PT Smart Tbk	Libo Mill*	RSPO IP	0.928528°	101.206361°	Samsam village, Kandis sub-district, Siak District, riau province	X	
	PT Smart Tbk	PT Meganusa Initisawit*	RSPO IP	-0.570944°	102.305167°	Desa Talang Sukamaju, Kecamatan Rakit Kulim, Kabupaten Indragiri Hulu, Provinsi Riau	X	X
	PT Smart Tbk	Semilar Mill	RSPO MB	-2.248111°	112.340417°	Desa Rungau Raya Kecamatan Danau Seluluk Kabupaten Seruyan Kalimantan Tengah	X	
	PT Smart Tbk	Leidong West*	RSPO IP	-1.901361°	105.476417°	Desa Kelapa, Kec. Kelapa, Kab. Bangka Barat ,Kepulauan Bangka Belitung	X	X
	PT Socfin Indonesia	Lae Butar Mill	RSPO MB	2.391110°	97.956670°	Desa Rimo, Kecamatan Gunung Meriah, Kabupaten Aceh Singkil Aceh Province, Indonesia	X	X
	PT Socfin Indonesia	Seunagan Mill	RSPO MB	4.060000°	96.262220°	Desa Purwodadi, Kecamatan Kuala Pesisir, Nagan Raya 23661, Aceh, Indonesia	X	X
	PT Sumber Indah Perkasa	Perdana	No	-2.422500°	112.359440°	Salunuk, Danau Sembuluh, Kabupaten Seruyan, Kalimantan Tengah 74353, Indonesia	X	
	PT. Adei Plantation & Industry	Nilo POM	No	0.349380°	101.974280°	Jl. Lintas timur km.88 desa telayap kec. Pelalawan kab. Pelalawan	X	X
	PT. Mitra Unggul Pusaka	Segati	No	0.141390°	101.647000°	Kecamatan langgam kabupaten pelalawan -Riau	X	
	PT. Mustika Agung Sarana Sejahtera	Mustika Agung Sarana Sejahtera	No	1.750000°	101.933330°	Desa Bangko Mukti, kecamatan Bangko Pusako, Kabupaten Rokan Hilir	X	
	PT. Rohul PalmIndo	Rohul PalmIndo	No	0.986580°	100.732440°	Jl. Kuantan VII no 48 tanjung RHU limapuluh Pekanbaru	X	
	PT. Sago Nauli	PT. Sago Nauli	No	0.469210°	99.224170°	Desa sinunukan kec.sinunukan kab.madina	X	
PT. Sari Buah Sawit	PT. Sari Buah Sawit	No	-0.049650°	99.883140°	Desa Bateh Uba jorong Langgam, kenagarian kinali, kecamatan kinali, kab. Pasaman barat-sumatera barat	X		
PT. Satya Kisma Usaha	Sungai Bengkal	RSPO MB	-1.572408°	102.610042°	Desa Betung Berdarah Barat : Kecamatan Tebo Ilir Kabupaten Tebo ; Jambi 37572; Indonesia	X	X	
PTPN	Perkebunan Nusantara I (Tg Seumantoh)	No	4.366879°	98.088319°	Ds.Tg.Seumantoh, Kec.Karang Baru, Aceh Tamiang, Aceh	X	X	
PTPN	Perkebunan Nusantara IV (Ajamu-I)	No	2.457183°	100.160650°	Ajamu-Ds.Labuhan Biliik, Kec.Panai Tengah,Lab. Batu , North Sumatra	X	X	
PTPN	Perkebunan Nusantara IV (Pasir Mandoge)	No	2.768510°	99.318062°	Ds. Huta Padang, Kec Bandar Pasir Mandoge, Kab Asahan, North Sumatera	X	X	
PTPN	Perkebunan Nusantara V (Lubuk Datam)	No	0.629944°	101.779556°	Pangkalan Pisang, Koto Gasib, Siak Regency, Riau	X	X	
PTPN	Perkebunan Nusantara V (Tandun)	RSPO MB	0.598528°	100.693611°	Talang Danto, Tapung Hulu, Kampar Regency, Riau	X		
PTPN	PKS Lubuk Dalam	No	0.629944°	101.779556°	Pangkalan Pisang, Koto Gasib, Siak Regency, Riau	X	X	
RGM	Rigunas Agri Utama (PKS Pernap)	No	-0.583821°	102.020540°	Kec.Peranap, Inhul, Riau	X		
Rimba Mujur Mahkota, PT	Sikarakara	No	0.672056°	99.092000°	Buburan, Natal, Mandailing Natal	X	X	
Rimbo Panjang Sumber Makmur	Rimbo Panjang Sumber Makmur	No	-0.027087°	100.002981°	Kec. Kinali, Kab.Pasaman barat, Sumatra barat	X	X	
Risjadson	Delima Makmur	No	2.245080°	98.028510°	Kec.Danau Paris, Aceh Singkil, Aceh	X	X	

	Sampoerna Agro	Aek Tarum (Belida Mill)	No	-3.709242°	105.098569°	Kerta Mukti Mesuji Raya Ogan Komering Ilir, Sumatera Selatan	X	X
	Sampoerna Agro	Telaga Hikmah, PT.	No	-3.598556°	105.060028°	Kec Pedamaran Timur, Kab OKI, Sumatera Selatan	X	X
	Samsung Group	Inecda	No	-0.493180°	102.367555°	Ds.Petala Bumi, Kec.Seberida, Inhul, Riau	X	X
	Sawit Asahan Tetap Utuh	Sawit Asahan Tetap Utuh	No	2.766890°	99.614830°	Pulau Maria Simpang Empat, asahan sumut	X	X
	Sawit Mas Nusantara	Sawit Mas Nusantara	No	0.168222°	101.721200°	Desa Segati Kec. Langgam Kab. Pelalawan - Riau	X	
	Sawit Mas Sejahtera, PT.	Pangkalan Panji Mill	No	-2.949167°	104.465972°	Desa Pangkalan Panji, Kecamatan Banyuasin III, Kabupaten Banyuasin, Sumatera Selatan 30954, Indonesia	X	X
	Sawit Riau Makmur, PT.	Teluk Mega	No	1.533719°	100.992861°	Kec. Tanah Putih Kab. Rohil, Riau	X	X
	Sawita Pasaman Jaya, PT	Sawita Pasaman Jaya	No	0.324644°	99.452233°	Jorong Air Runding, Nagara Parit, Kec. Koto Balingka, Kab. Pasaman Barat, Sumatera Barat	X	X
	Septa Group	Citra Bumi Agro	No	0.994781°	100.616050°	Kepenuhan, Kabupaten Rokan Hulu, Riau, Indonesia	X	X
	Septa Group	Mitra Bumi	No	0.453731°	101.055670°	Bukit Payung, Bangkinang Seberang, Kampar, Riau	X	X
	Sewangi Sejati Luhur	Sewangi Sawit Sejahtera	No	0.589804°	100.991448°	Ds. Petapahan Jaya, Kec Tapung, Kab Kampar, Riau	X	
	Sime Darby Plantation Sdn Bhd	Mitra Austral Sejahtera	No	0.359050°	110.431367°	Dsn.Modah, Ds.Rahayu, Kec.Parindu,Sanggau, West Kalimantan	X	
	Sime Darby Plantation Sdn Bhd	Sime Indo Agro	No	0.268017°	110.482267°	Dsn.Kopar, Ds.Dosan, Kec.Parindu,Sanggau, West Kalimantan	X	
	Sin Tek Huat	Bina Sawit Nusantara	No	0.165673°	101.326598°	Jl.Raya Pekan Baru - Tlk.Kuantan km 44, Ds.Penghidupan, Kampar, Riau	X	X
	Sinar Agro Raya	Sinar Agro Raya	No	0.419917°	101.756389°	Kiyap Jaya, Bandar Seikjang, Pelalawan, Riau, Indonesia	X	
	Sinar Gunung Sawit Raya, PT.	Sinar Gunung Sawit Raya	No	2.114933°	98.265567°	Ds.Saragih, Kec.Sirandorong, Tapanuli Tengah, North Sumatra	X	
	Sipef	Eastern Sumatra Indonesia	No	3.011517°	99.235933°	Ds.Bukit Maraja, Kec.Gunung Malela, Simalungun North Sumatra	X	
	Sipef	Perlamban POM*	RSPO SG	2.066670°	100.066670°	Kampung Rakyat, Labuhan Batu Selatan, Sumatra Utara, Indonesia	X	X
	Sipef	Umbul Mas Wisesa	No	2.211000°	100.271000°	Desa Tanjung Mulia Kec. Kampung Rakyat Kab. Labuhan Batu, South Sumatera	X	
	Socfin	Socfindo (Negeri Lama)	RSPO MB	2.359720°	100.035280°	Negri Lama Seberang Village, Bilah Hilir District, Labuhan Batu Regency, North Sumatra	X	X
	Sumber Sawit Nusantara	Sumber Sawit Nusantara	No	1.550058°	99.955931°	Desa Sianggolan, Kec Simangambat, Kab Padang lawas Utara, Sumut	X	X
	Sumber Tani Agung	Karya Agung Sawita	No	1.065770°	99.963070°	Jl. Lintas Riau, Ujung Batu, Kel. Ujung Batu, Kec. Sosa Kab. Padang Lawas, Sumut	X	X
	Sumber Tani Agung	Sinarlika Portibi Jaya Plantations	No	1.428267°	99.723733°	Ds.Bahal, Kec.Portibi, Padang Lawas Utara, North Sumatra	X	X
	Sumber Tani Agung	Sumber Tani Agung	No	1.754550°	99.983500°	Langga Payung, Labuhan Batu, Sumatera Utara	X	X
	Surya Utama Agrolestari	Surya Utama Agrolestari	No	-1.805056°	103.430583°	Desa Tanjung Pauh Km.39 Kec. Mestong Kab. Muaro Jambi, Jambi	X	
	Surya Utama Nabati, PT.	Surya Utama Nabati, PT.	No	-4.186025°	105.216925°	Jl Lintas Timur Km.142, Indraloka II, Kec.Way Kenanga, Kab Tulang Bawang Barat	X	X
	Tasma Puja PT	Batang Cenaku	No	-0.814670°	102.190030°	Kepayang Sari, Batang Cenaku, Indragiri Hulu, Riau, Indonesia	X	
	Tasma Puja PT	Sei Kuamang	No	0.275917°	101.219639°	Sp.Niba Ds.Bina Baru, Kec.Kampar Kiri Tengah, Kampar, Riau	X	X
	Tengganau Mandiri Lestari	Tengganau Mandiri Lestari	No	1.122222°	101.257278°	Jl. Pungut Enam Desa Tengganau Kec. Pinggir Jl. PunDuri, Riau	X	X
	Tri Bakti Sarimas	Tri Bakti Sarimas	No	-0.686293°	101.490875°	Desa Koto Cengar, Kecamatan Kuantan Mudik, Kabupaten Kuantan Singingi, Riau	X	X
	Tri Bakti Sarimas	Ibul	No	0.860280°	101.750830°	Desa Ibul, kec. Kuantan mudik kab. Kuantan singingi	X	
	Trinity Interlink	Merangkai Artha Nusantara	No	1.212517°	100.293450°	Dusun Karang Jadi, Ds.Bangun Jaya, Kec.Tambusai Utara, Rokan Hulu, Riau	X	
	Tudung Agri	Garuda Bumi Perkasa, PT.	No	-4.028889°	105.158433°	Agung Batin, Simpang Pematang, Mesuji Regency, Lampung	X	X
	Wana Karya Mulya Kahuripan, PT.	Wana Karya Mulya Kahuripan, PT.	No	-4.471614°	104.255944°	Desa Bunga Mayang Kec Simpang Kab Ogan Komering Ulu, Propinsi Sumsel	X	X
	PT. Gunung Sawit Bina Lestari	Mayang	No	-2.067944°	105.323889°	Desa Mayang , Kec. Pembantu Sp. Tritip, Kab. Bangka	X	X
	PT. Gunung Tua Abadi	Sumber Sawit	No	-3.808167°	105.171778°	Desa Balian, Mesuji Raya, Kab OKI, Sumatera Selatan	X	X
	PT. Mutiara Bunda Jaya	Permada Bunda Mill	No	-3.942361°	105.110419°	Desa Margo Bhakti, Kecamatan Mesuji, OKI Sumatera Selatan Indonesia	X	X
	PT. Sampoerna Agro	Sampoerna Agro	No	-3.709242°	105.098569°	Kerta Mukti, Mesuji Raya, Ogan Komering Ilir, Sumatera Selatan	X	X
	PT. Sumber Indah Perkasa	Sungai Buaya Mill	No	-4.136389°	105.442778°	Kampung Talang Batu, Kecamatan Mesuji Timur, Kabupaten Mesuji 34697 Lampung	X	X
	PT. Sumber Indah Perkasa	Sungai Merah Mill	No	-4.218444°	105.588800°	Sumber Jaya Gedung Aji Baru Tulang Bawang Lampung	X	
	Sumber Alam Makmur Sentosa	Muara Dilam	No	0.959361°	100.723778°	Desa Muara Dilam, Kec. Kunto Darussalam, Kab. Rokan Hulu, Riau	X	X
	Adimulia	Sei Teso	No	0.110653°	101.386778°	Rantau Kasih, Kampar Kiri Hilir, Kabupaten Kampar, Riau 28471	X	
	Anglo-Eastern Plantations Plc	Bina Pitri Jaya	No	0.809088°	101.277952°	Kota Garo, Kec.Tapung Hilir, Kampar, Riau	X	X
	Anglo-Eastern Plantations Plc	Tasik Raja	No	1.669611°	100.161528°	Ds.Bukit Tujuh, Kec.Torgamba, Lab.Batu Selatan	X	X
	PTPN I	Perkebunan Nusantara I (Cot Girek)	No	4.928500°	97.370667°	Ds.Cot Girek, Kec.Cot Girek, Aceh Utara, Aceh	X	X
	PTPN I	Perkebunan Nusantara I (Pulau Tiga)	No	4.183350°	97.936817°	Ds.Pulau Tiga, Kec.Tamiang Hulu,Aceh Tamiang Aceh	X	X
	PT. Sri Indrapura Sawit Lestari	Sri Indrapura Sawit Lestari	No	0.464240°	101.736500°	Desa Kerinci Kiri, kecamatan kanan, kabupaten siak, Riau	X	
Ivory Coast	SOGB	SOGB Oil Mill	No	4.688740°	-7.090860°	Grand Béréby (80 Kms from San Pedro) - Ivory Coast	X	X
Malaysia	Achi Jaya Plantations Sdn Bhd	Achi Jaya Plantations Sdn Bhd	No	2.251472°	103.051306°	P.O. Box No. 101, 85400 Caaah, Johor	X	X
	Achi Jaya Plantations Sdn Bhd	Johor Labis	No	2.251472°	103.051306°	P.O. Box No. 101, 85400 Caaah, Johor	X	X
	Arah Kawasan Sdn Bhd	Arah Kawasan Sdn Bhd	No	5.278791°	100.686093°	Lot 713, Mukim Sungai Batu, Daerah Bandar Baharu, 09810, Kedah	X	X
	Awan Timur Management Sdn Bhd	Awan Timur Palm Oil Mill Resources (Perak) Sdn Bhd	No	4.531477°	100.730584°	NO. H.S (D) 4831, PT 4002, MK Sungai Tinggi, Larut dan Matang, Perak	X	X
	Bell Group	Bell KSL Kilang Sawit Linggi	No	2.468407°	101.993380°	71150 Linggi, Negeri Sembilan, Malaysia	X	X
	Bell Group	Bell Palm Industries Sdn Bhd	No	1.916778°	102.891750°	Lot, 4909,4911,4960 Parit Ju, Mukim 4,Simpang Kiri, 83000 Batu Pahat, Johor	X	X
	Bell Group	Bell Sri Linggi Sdn Bhd	No	2.377635°	101.985317°	Lot 2680 & 2681, Ladang Sua Manggis, Mukim Linggi, 71150 Port Dickson, Negeri Sembilan	X	X
	Bell Group	Syarikat Perusahaan Kelapa Sawit	No	2.166967°	103.058453°	K.B. No. 105, 9.25 Mile, Jalan Labis, 83700 Yong Peng, Johor	X	
	Boustead Estate Agency Sdn Bhd	Boustead Estates Agency Sdn Bhd (Sg Jernih)*	RSPO IP	3.337000°	103.099972°	KKs Sg.Jernih, KM 71, Lebuhraya Kuantan / Segamat Mukim Bebar Pekan, Pahang	X	
	Boustead Estate Agency Sdn Bhd	Boustead Gradient Sdn Bhd (Nak Mill)	RSPO MB	5.900126°	117.854233°	Batu 19 Off Jln Batu 3, Jln Labuk, 90009 Sandakan, Sabah	X	

	Boustead Estate Agency Sdn Bhd	Kilang Kelapa Sawit Telok Sengat	No	1.566934°	104.044935°	P. O. Box No. 513, 81909 Kota Tinggi, Johor	X	
	Boustead Estate Agency Sdn Bhd	Trong Palm Oil Mill*	RSPO IP	4.673960°	100.706950°	Lot No. 568, Mukim Trong Km. 24, Truang-Bruas, Larut Matang & Selama, Perak	X	X
	Cam Resources Berhad	Central Palm Oil Mill Sdn Bhd	No	4.891535°	100.668979°	Lot 1129,1125 & 1108, Mukim Jebong, KM 78, Jalan Ipoh - Butterworth, Larut Matang, Perak	X	X
	Chin Teck Plantations Bhd	Chin Teck (Keratong)	No	3.294146°	102.821558°	H.S. (D) Lot PP 353, Mukim Keratong, Rompin, Pahang	X	X
	Classic Palm Oil Mill Sdn Bhd	Classic Palm Oil Mill Sdn Bhd	No	2.600889°	102.624639°	PT 567, Mukim Gemas, 73400 Tampin, Negeri Sembilan	X	
	Dominion Square Sdn Bhd	Dominion Square Sdn Bhd	No	3.619765°	103.160623°	PT 25614, Kompleks Peladang Sri Gelam LKPP, Mukim Kuala, Kuantan, Pahang	X	
	Dupont & Leosk Enterprises Sdn Bhd	Dupont & Leosk Enterprises Sdn Bhd	No	2.579120°	102.420896°	Lot 2878, Mukim Gemenech, Tampin, Negeri Sembilan	X	X
	EPA Management Sdn Bhd	EPA Management Sdn Bhd (Tunjuk Laut)	No	1.807667°	103.961222°	K.B NO.523, 81909 Kota Tinggi, Johor	X	X
	EPA Management Sdn Bhd	Sedenak Kelapa Sawit Sedenak	RSPO MB	1.730858°	103.538323°	Batu 28, Jalan Air Hitam, Johor Bharu, Johor	X	
	Espek Sdn Bhd / RISDA	Espek Sdn Bhd (Sg. Ambat)	No	2.194746°	103.877980°	KM. 32, Jalan Mersing, Kota Tinggi, 86810 Mersing, Johor	X	X
	Espek Sdn Bhd / RISDA	Espek Sdn Bhd (Ulu Keratong)	No	2.737472°	102.910556°	KM. 32, Lebuhraya Segamat-Kuantan Rompin, Pahang	X	X
	Felcra Berhad	Felcra Berhad (Bukit Kepong)	No	2.390676°	102.881994°	Mukim Bukit Kepong, Muar, Johor	X	
	Felcra Berhad	Felcra Berhad (Jaya Putra)	No	3.982910°	102.222400°	Kilang Sawit Jaya Putra, Peti Surat 17, 27030, Damak, Pahang, 27030 Jerantut, Pahang, Maleisië	X	X
	Felcra Berhad	Felcra Berhad (Maran)	No	3.570918°	102.685688°	Simpang Jengja, Peti Surat 69, 26500 Maran, Pahang	X	X
	Felcra Berhad	Felcra Berhad (Nasaruddin)	No	4.323522°	100.938307°	Mukim Bota, Perak Tengah, Perak	X	X
	Felcra Berhad	Felcra Berhad (Seberang Perak)	No	4.142275°	100.838873°	Mukim Pasir Salak, Perak Tengah, Perak	X	X
	Felcra Berhad	Felcra Berhad (Sg Melikai)	No	2.388242°	103.801396°	PTD 15377, MK Mersing, Mersing, Johor	X	X
	Felcra Berhad	Felcra Processing & Engineering Sdn Bhd	No	3.999611°	101.167028°	Lot 7733,7734 & 7752, Batu 12, Jalan Bidor, 36000 Teluk Intan, Perak	X	X
	Felcra Berhad	Felcra Samarahan Jaya Sdn Bhd	No	1.390556°	110.455461°	Ladang Felcra, Block 111, Peringkat 1, Samarahan, Sarawak	X	X
	Felcra Berhad	Felcra Berhad (Jalan Karchu)	No	4.196000°	101.276278°	Bidor, Perak Darul Ridzuan, Malaysia	X	X
	Felcra Berhad	Felcra Berhad (Seri Gala)	No	3.778056°	101.425556°	Slim River, Perak Darul Ridzuan, Malaysia	X	X
	Felcra Berhad	Felcra Berhad (Redang Pungur)	No	4.069361°	101.133861°	Langkap, Perak Darul Ridzuan, Malaysia	X	X
	Felcra Berhad	Felcra Berhad (Changkat Sulaiman)	No	3.932950°	101.259292°	Sungai, Perak Darul Ridzuan, Malaysia	X	X
	Felcra Berhad	Felcra Berhad (Ringkup IV)	No	3.989858°	100.721783°	Bagan Datuk, Perak Darul Ridzuan, Malaysia	X	X
	Felcra Berhad	FELCRA Berhad (Sungai Manila)	No	3.800350°	101.101440°	Hutan Melintang, Perak Darul Ridzuan, Malaysia	X	X
	Felcra Berhad	Felcra Berhad (Tanjung Selat)	No	3.743060°	101.103590°	Slim River, Perak Darul Ridzuan, Malaysia	X	X
	Felcra Berhad	Felcra Berhad (Changkat Jong)	No	3.898990°	101.138130°	Teluk Intan, Perak Darul Ridzuan, Malaysia	X	X
	Felcra Berhad	Kilang Suri Santan	No	3.999455°	101.166933°	Batu 12, Jalan Bidor, Peti Surat 120, 36008 Teluk Intan, Perak, Malaysia	X	X
	Felda Global Venture Bhd	Jengka 21*	RSPO SG	3.725000°	102.482222°	Jengka, Pahang (Peninsular Malaysia)	X	X
	Felda Global Venture Bhd	K.K.S Bukit mendi	No	3.196370°	102.300724°	Felda Bukit Mendi, Triang, Pahang, Peninsular Malaysia	X	X
	Felda Global Venture Bhd	K.K.S Kemasul	No	3.272353°	102.232203°	Felda Kemasul, 28380 Kemayan, Pahang, Malaysia	X	X
	Felda Global Venture Bhd	K.K.S Mempaga	No	3.526999°	101.980453°	Felda Mempaga, Bentong, Pahang, Malaysia	X	X
	Felda Global Venture Bhd	K.K.S Padang Piol	No	4.022936°	102.387189°	Felda Padang Piol, 27040 Jerantut, Pahang, Malaysia	X	X
	Felda Global Venture Bhd	K.K.S. Seroja	No	3.59978°	102.559190°	Felda Seroja Jengka 18, 26400 Bandar Jengka, Pahang, Malaysia	X	X
	Felda Global Venture Bhd	Kechau B	No	4.240086°	102.105034°	Peti Surat 57, 27207 Kuala Lipis, Pahang, Malaysia	X	X
	Felda Global Venture Bhd	Lepar Utara 4*	RSPO SG	3.873063°	102.816263°	Jengka, Pahang (Peninsular Malaysia)	X	X
	Foong Lee Sawiminyak Sdn Bhd	Foong Lee Sawiminyak Sdn Bhd	No	4.924211°	101.105208°	Lot 1190, Batu 9, Jalan Lintang 31100 Sg. Siput (U), Perak	X	X
	Gabungan Perusahaan Minyak Langkap Sdn Bhd	Gabungan Perusahaan Minyak Langkap Sdn Bhd	No	4.056506°	101.139214°	Lot 3192, Batu 1, Jalan Teluk Intan, Perak	X	X
	Gan Teng Siew Realty Sdn Bhd	Gan Teng Siew Realty Sdn Bhd	No	2.585537°	101.998303°	Kampung Kanchong, 71200 Rantau, Negeri Sembilan, Malaysia	X	X
	Gan Teng Siew Realty Sdn Bhd	Ulu Kanchong Palm Oil Mill	No	2.582915°	101.998112°	Ulu Kanchong Estate, 71209 Rantau, Negeri Sembilan, Malaysia	X	X
	Genting Plantations Bhd	Ayer Item Oil Mill*	RSPO SG	1.856092°	103.209291°	Batu 54, Jalan Johor, 86100 Air Itam, Johor	X	X
	Hapseng Consolidated Berhad	Jeroco*	RSPO IP	5.431100°	118.417200°	Km 21, Jalan Lahad Datu- Sandakan, Kinabatangan, Sabah	X	
	Hapseng Consolidated Berhad	River*	RSPO IP	5.336772°	118.474503°	90000 Sandakan, Sabah, Malaysia	X	
	Havys Oil Mill Sdn Bhd	Havys Oil Mill Sdn Bhd	No	2.892339°	102.662724°	32km, Bahau-Keratong Highway, Bera, Pahang	X	
	Hock Huat Group	Topaz Emas Sdn Bhd	No	4.553367°	100.725591°	Lot 1597, KM 40, Jalan Taiping-Bruas, Sungai Rotan, 34800 Trong, Perak	X	X
	JC Chang Group	Carotino Sdn Bhd*	RSPO IP	3.815709°	102.817262°	PT 116, Lot No. 3840, Mukim Ulu Lepar, Kuantan, Pahang	X	X
	JC Chang Group	Raub Oil Mill Sdn Bhd	No	3.790664°	101.855635°	2nd Floor, Lee Yan Lian Building, Jalan Tun Perak,, 50050, Kuala Lumpur, WP Kuala Lumpur, 50050, Malaysia	X	X
	Jeng Huat (Bahau) Realty Sdn Bhd	Kahang Palm Oil Mill Sdn Bhd	No	2.342278°	103.438400°	Ladang Bukit Cantik, P.O. Box No. 5, Kahang, 86700 Kluang, Johor	X	X
	Jugra Palm Oil Mill Sdn Bhd	Jugra Palm Oil Mill Sdn Bhd	No	2.845600°	101.467700°	Jalan Tok Muji, Kampung Sungai Buaya, 42700 Banting, Selangor, Malaysia	X	X
	K.K.S Krau	K.K.S Krau	No	3.645662°	101.977059°	27600 Raub, Pahang, Malaysia	X	X
	K.K.S. Kechau 7	K.K.S. Kechau 7	No	4.292723°	102.076089°	Peti Surat, 57 27207 Kuala Lipis, Pahang, Malaysia	X	X
	K.S.S. Ladang Gua Musang	K.S.S. Ladang Gua Musang	No	4.836474°	102.004255°	Gua Musang, Kelantan, Malaysia	X	X
	Kesedar	Kesedar Perkilangan Sdn Bhd	No	4.999860°	102.274770°	Kilang Sawit KPSB Paloh 3, Rancangan Kemajuan Tanah Kesedar, Paloh 3, Gua Musang, Kelantan	X	X
	Kian Hoe Plantations Bhd	Coronation Palm Oil Mill	No	2.022778°	103.267194°	Ladang Bukit Cantik, P.O. Box No. 5, Kahang, 86700 Kluang, Johor	X	X
	Kilang Kelapa Sawit Jerantut Sdn Bhd	Kilang Kelapa Sawit Jerantut Sdn Bhd	No	3.864508°	102.345718°	Jerantut, Pahang, Malaysia	X	X
	Kilang Kelapa Sawit Lekir Sdn Bhd	Kilang Kelapa Sawit Lekir Sdn Bhd	No	4.151198°	100.781185°	Lot PT No.20, Mukim Jaya Baru, Perak Tengah, Perak	X	X
	Kilang Kelapa Sawit Sdn Bhd	Eng Hong Palm Oil Mill Sdn Bhd	No	2.859421°	101.476600°	250, Jln. Sg. Buaya, Kg. Sg. Buaya, 42700 Banting, Selangor, Kampung Sungai Buaya, 42700 Jenjarom, Selangor, Malaysia	X	X

Malaysia

Malaysia	Kilang Kelapa Sawit Sdn Bhd	Kema Development Sdn Bhd	No	3.671953 ^o	102.912250 ^o	2 Kampung Batu 37, 26300 Gambang, Pahang, Malaysia	X	X
	Kilang Minyak Sawit Kamunting Sdn Bhd	Kilang Minyak Sawit Kamunting Sdn Bhd	No	4.922709 ^o	100.719732 ^o	Lot 146,7872 & 30582, Mukim Asam Kumbang, Batu 5, Jalan Batu Kurau, Kamunting, Taiping, Larut Dan Matang, Perak	X	X
	Kilang Minyak Sawit Meru Sdn.Bhd.	Kilang Minyak Sawit Meru Sdn.Bhd.	No	3.009114 ^o	101.496835 ^o	Lot 20820, Batu 5, Jalan Bukit Kemuning, 40460 Shah Alam, Selangor, Malaysia	X	X
	Kilang Minyak Sawit Tanjung Tualang (1997) Sdn Bhd	Kilang Minyak Sawit Tanjung Tualang (1997) Sdn Bhd	No	4.305207 ^o	101.039023 ^o	Lot PT 1278, Mkm. Tg. Tualang, 31800 Kinta, Perak	X	X
	Kilang Sawit C.P. Sdn Bhd	Kilang Sawit C.P. Sdn Bhd	No	3.440098 ^o	102.491038 ^o	28000 Temerloh, Pahang, Malaysia	X	X
	Kilang Sawit Lembing	Kilang Sawit Lembing Sdn Bhd	No	3.892699 ^o	103.099590 ^o	Batu 19 1/2, Jalan Sungai Lembing, Kuantan, Pahang	X	
	Kilang Sawit Muar Bhd	Kilang Sawit Muar Bhd	No	2.009839 ^o	102.680197 ^o	Lot 2743, Mukim Parit Jawa, Jln Bukit Mor (Off 9 1/2 Jln Yong Peng) Muar Johor	X	
	Kilang Sawit Panji Alam Sdn Bhd	Kilang Sawit Panji Alam Sdn Bhd	No	4.374400 ^o	103.349300 ^o	Bandar Seri Bandi, Hulu Chukai, 24000 Kemaman, Terengganu	X	X
	Kilang Sawit Risda Durian Mas	Kilang Sawit Risda Durian Mas	No	4.618333 ^o	103.401389 ^o	Kawasan Perindustrian Bandar Al-Muktafi Billah Shah., 23400, Dungun, Terengganu, Malaysia	X	X
	Kilang Sawit United Bell Sdn Bhd	Kilang Sawit United Bell Sdn Bhd	No	1.565451 ^o	103.467984 ^o	Batu 7 1/2, Jalan Sawah, P. O. Box No. 102, Pekan Nenas, Pontian, Johor	X	
	Kim Loong Resources Bhd	Kim Loong Palm Oil Mills Sdn Bhd	No	1.808028 ^o	103.961972 ^o	Batu 7, Jalan Mawai, 81900 Kota Tinggi, Johor	X	X
	KI Kepong Sabah SDN BHD	Batu Lintang POM*	RSPO IP	5.193591 ^o	100.628430 ^o	Bandar Baru, 09800 Serdang, Kedah	X	X
	KI Kepong Sabah SDN BHD	Changkat Chermin Palm Oil Mill*	RSPO SG	4.275270 ^o	100.784980 ^o	Batu 13 1/2, 32400, Ayer Tawar, Perak. (Peninsular Malaysia)	X	
	KI Kepong Sabah SDN BHD	Jeram Padang Palm Oil Mill*	RSPO SG	1.800528 ^o	103.342250 ^o	KM 12, Jalan Jelai-Rompin, 72100 Bahau, Negeri Sembilan. (Peninsular Malaysia)	X	
	KI Kepong Sabah SDN BHD	Klks-Lungmanis POM*	RSPO SG	5.083950 ^o	118.588250 ^o	KM 29, Jalan Lahad Datu Tungku, Lahad Datu, Sabah	X	
	KI Kepong Sabah SDN BHD	Klks-Mill2*	RSPO SG	4.465620 ^o	118.270937 ^o	KM 54, Jalan Tawau, Semporna, Tawau, Sabah	X	
	KI Kepong Sabah SDN BHD	Klks-Pinang POM*	RSPO SG	4.432593 ^o	118.223670 ^o	KM 54, Jalan Tawau, Semporna, Tawau, Sabah	X	
	KI Kepong Sabah SDN BHD	Klks-Rimmer POM*	RSPO SG	5.019300 ^o	118.571500 ^o	KM 29, Jalan Lahad Datu Tungku, Lahad Datu, Sabah	X	
	KI Kepong Sabah SDN BHD	Kuala Lumpur Kepong Bhd (Kekayaan POM)*	RSPO IP	2.204546 ^o	103.270394 ^o	HS(D) 519, Block 5, Mukim Nyior, 86609, Paloh, Johor	X	X
	KI Kepong Sabah SDN BHD	Kuala Lumpur Kepong Bhd (Paloh POM)	No	2.210278 ^o	103.215000 ^o	Jalan Yong Peng-Paloh, 85400 Paloh, Johor, Maleisia	X	
	Kuala Lumpur Kepong BHD	Tanjong Malim POM	RSPO MB	3.694478 ^o	101.485614 ^o	Beg Berkunci No 3, 35909 Tanjong Malim, Perak, Malaysia	X	X
	Kuala Lumpur Kepong BHD	Tuan Mee POM	RSPO MB	3.265156 ^o	101.463279 ^o	Batu 24, Jalan Kuala Selangor-Kepong, 47000 Sg. Buloh, Selangor, Malaysia	X	X
	Kuantan Trading Oil Mill Sdn Bhd	Kuantan Trading Oil Mill Sdn Bhd	No	2.729389 ^o	102.940361 ^o	Block 15, Mukim Keratong, Rompin, Pahang	X	X
	Kulim Malaysia Berhad	Terah*	RSPO IP	2.217520 ^o	103.351390 ^o	K.B. 538 86009 Kluang, Johor, Malaysia	X	
	Ladang Rakyat Terengganu Sdn Bhd	KKS Sungai Tong	No	5.308094 ^o	102.910417 ^o	Kampung Bukit Nenas, 21500 Sungai Tong, Terengganu, Malaysia	X	
	Lam Soon	Dara Lam Soon Sdn Bhd	No	3.156064 ^o	103.163416 ^o	Karung Berkunci No. 4, 26700 Muadzam Shah, Pahang	X	
	Lenga Palm oil Industries SDN BHD	Lenga palm oil mill SDN BHD	No	2.267472 ^o	102.835806 ^o	Lot 673,427,11358, c/o Ang Kee Estate, Tangkak, Johor	X	
	Liziz Plantation Sdn Bhd	Kilang Sawit Liziz	No	4.871817 ^o	101.805583 ^o	PT 5893, Mukim Ulu Nengiri, Daerah Bertam, 18300 Gua Musang, Kelantan	X	X
	Malmaju Bina Sdn Bhd	Malmaju Bina Sdn Bhd	No	5.174800 ^o	100.674100 ^o	PT 2204, Jalan Selama, 34130 Kubu Gajah, Selama, Perak	X	X
	Malpom Industries Bhd	Malpom Industries Bhd	No	5.207778 ^o	100.483889 ^o	No.3609, Jalan Changkat, 14300 Nibong Tebal,Seberang Perai Selatan, Pulau Pinang	X	X
	Minsawi Industries (Kuala Kangsar) Sdn Bhd	Minsawi Industries (Kuala Kangsar) Sdn Bhd	No	4.903604 ^o	100.906978 ^o	Lot 5164, 5164, 5166 & 5167, Batu 29, 33020 Kati, Kuala Kangsar, Perak	X	X
	Ngan & Ngan Holding Sdn Bhd	Temerloh Mill Sdn Bhd	No	4.648028 ^o	100.694972 ^o	Lot 2, Mukim Trong, Larut Matang, 34800 Trong, Taiping, Perak	X	X
	Pantai Remis Palm Oil Mill Sdn Bhd	Pantai Remis Palm Oil Mill Sdn Bhd	No	4.367164 ^o	100.696154 ^o	Lot 790, Jalan Ayer Tawar, 32500 Changkat Kruing, Perak	X	X
	Perak Agro Mills Sdn Bhd (SADC)	Perak Agro Mills Sdn Bhd (SADC)	No	4.242800 ^o	100.968900 ^o	Lot 4019-40311, Mukim Pulau 3, Daerah Perak Tengah, Perak	X	X
	Perak Motor Co. Sdn Bhd	Perak Motor Co. Sdn Bhd	No	3.964975 ^o	101.178389 ^o	Lot PT 000183.Batu 12, Jalan Bidor, 36007 Teluk Intan, Perak	X	X
	Pertubuhan Peladang Negeri Johor	Pertubuhan Peladang Negeri Johor (Bkt Bujang)	No	2.799894 ^o	102.758411 ^o	PTD 444, Mukim Buloh Kasap, Ladang Bukit Bujang, 85010 Segamat, Johor	X	X
	Pertubuhan Peladang Negeri Johor	Pertubuhan Peladang Negeri Johor (Kahang)	No	2.171400 ^o	103.479600 ^o	PTD 6203, Kahang , Johor	X	X
	Prosper group	Cheekah Kemayan Plantation Sdn Bhd	No	3.148559 ^o	102.474846 ^o	Lot 15, Mukim Bera, Bera, Pahang	X	X
	Prosper group	Endau Palm Oil Mill Sdn Bhd	No	2.680156 ^o	103.505929 ^o	C105, 26800 Kuala Rompin, Pahang, Maleisia	X	
	Prosper group	Kilang Kosfarm Sdn Bhd	No	2.993400 ^o	102.819800 ^o	Jalan Kota Bahagia - Melati, 26700 Muadzam Shah, Pahang, Maleisia	X	
Prosper group	Sawira	No	2.889422 ^o	102.522997 ^o	11, 72120 Bandar Baru Serting, Negeri Sembilan, Maleisia	X		
Prosper group	Wujud Wawasan Sdn Bhd	No	3.033934 ^o	102.840363 ^o	Ladang Sg. Kepasing, Lot HS (D), 005 Lot PT 0356, Mukim Keratong, Rompin, Pahang	X		
Radiant Response Sdn Bhd	Sri Ganda Palm Oil Mill Sdn Bhd	No	3.913102 ^o	101.198753 ^o	Lot 11644, Mukim Durian Sebatang, Daerah Hilir Perak, Perak	X	X	
Sayang Plantation SDN BHD	Kilang Kelapa Sawit Sungei Kahang SDN BHD	No	2.231850 ^o	103.526014 ^o	Batu 22 Jalan Mersing Lot 402, Mukim Kahang, Kluang Johor	X		
Seong Thye Plantations Sdn Bhd	Seong Thye (Kahang)	No	2.309604 ^o	103.529202 ^o	Lot 2262, Ladang Padang Kahang 86700 Kluang, Johor	X	X	
Seri Langat Palm Oil Mill Sdn Bhd	Seri Langat Palm Oil Mill Sdn Bhd	No	2.864728 ^o	101.513767 ^o	Batu 15, Jalan Banting, 42600, Jenjarom, Selangor, 42600 Jenjarom, Selangor, Malaysia	X	X	
Seri Ulu Langat Palm Oil Mill Sdn Bhd	Seri Ulu Langat Palm Oil Mill Sdn Bhd	No	2.851693 ^o	101.650118 ^o	Jalan Banting, 43800 Dengkil, Selangor, Malaysia	X	X	
Setia Kawan Kilang Kelapa Sawit Sdn Bhd	Setia Kawan Kilang Kelapa Sawit Sdn Bhd	No	5.441292 ^o	100.627419 ^o	Lot 713 & 714, Mukim Padang Cina, Kulim, Kedah	X	X	
Sime Darby Plantation Sdn Bhd	Binuang*	RSPO SG	4.704167 ^o	118.060278 ^o	P.O. BOX 19, 91207 Kunak, Sabah, Malaysia	X		
Sime Darby Plantation Sdn Bhd	Bukit Kerayong Oil Mill*	RSPO IP	3.190161 ^o	101.376850 ^o	Jalan Bukit Kapar, 42200 Kapar, Selangor, Malaysia	X	X	
Sime Darby Plantation Sdn Bhd	Bukit Puteri POM	RSPO MB	4.202700 ^o	101.862600 ^o	Unnamed Road, 27650 Sungai Koyan, Pahang, Malaysia	X	X	
Sime Darby Plantation Sdn Bhd	Chaah POM*	RSPO IP	2.177778 ^o	102.996389 ^o	Batu Pahat, Johor (Peninsular Malaysia)	X	X	
Sime Darby Plantation Sdn Bhd	Chersonese*	RSPO IP	4.990000 ^o	100.453333 ^o	Kilang Kelapa Sawit Chersonese, 3450 Kuala Kurau, Perak.	X		
Sime Darby Plantation Sdn Bhd	Diamond Jubilee*	RSPO IP	2.043056 ^o	102.551667 ^o	Diamond Jubilee Oil Mill 77009 Jasir	X		
Sime Darby Plantation Sdn Bhd	East Oil Mill*	RSPO IP	2.906060 ^o	101.360100 ^o	Selangor (Peninsular Malaysia)	X	X	
Sime Darby Plantation Sdn Bhd	Elphil Oil Mill	RSPO MB	4.890000 ^o	101.093600 ^o	A19, 31100 Sungai Siput, Perak, Malaysia	X	X	
Sime Darby Plantation Sdn Bhd	Flemington*	RSPO IP	3.928060 ^o	100.857220 ^o	36309 Sungai Sumun, Perak	X		
Sime Darby Plantation Sdn Bhd	Giram*	RSPO SG	4.583333 ^o	118.200000 ^o	P.O. BOX 19, 91207 Kunak, Sabah, Malaysia	X		

Malaysia	Sime Darby Plantation Sdn Bhd	Gunung Mas*	RSPO IP	2.343889°	103.138056°	Kluang, Johor (Peninsular Malaysia)	X	X
	Sime Darby Plantation Sdn Bhd	Hadapan*	RSPO IP	1.780611°	103.468722°	Layang-Layang, Johor (Peninsular Malaysia)	X	X
	Sime Darby Plantation Sdn Bhd	Jabor Oil Mill	RSPO MB	3.932271°	103.305379°	Mukim Hulu Jabor, Kemaman, Terengganu, (Ladang Jabor, KB No. 7, 25990 Kuantan, Pahang)	X	X
	Sime Darby Plantation Sdn Bhd	Kempas POM	RSPO MB	2.253400°	102.455100°	Unnamed Road, 77000 Jasin, Melaka, Malaysia	X	X
	Sime Darby Plantation Sdn Bhd	Kerdau POM	RSPO MB	3.568600°	102.307800°	Ladang Kerdau, Pahang, 28010 Temerloh, Pahang, Malaysia	X	X
	Sime Darby Plantation Sdn Bhd	Kok Foh POM	RSPO MB	2.783500°	102.506800°	73500 Rompin, Negeri Sembilan, Malaysia	X	X
	Sime Darby Plantation Sdn Bhd	Nordanal Oil Mill*	RSPO SG	2.183333°	102.733333°	Muar, Johor (Peninsular Malaysia)	X	X
	Sime Darby Plantation Sdn Bhd	Pagoh Palm Oil Mill*	RSPO IP	2.082778°	102.720833°	Muar, Johor (Peninsular Malaysia)	X	X
	Sime Darby Plantation Sdn Bhd	Selaba POM	RSPO MB	3.989687°	101.080962°	Lot 7376, KM 7, Jalan Changkat Jong, 36000 Teluk Intan, Perak	X	X
	Sime Darby Plantation Sdn Bhd	Seri Intan POM*	RSPO IP	3.969200°	100.985600°	36000 Teluk Intan, Perak, Malaysia	X	X
	Sime Darby Plantation Sdn Bhd	Sua Betong*	RSPO IP	2.528333°	101.895278°	Km22, Jalan Linggi, 71050 SiRusa, Port Dickson	X	X
	Sime Darby Plantation Sdn Bhd	Sungai Dingin Oil Mill	RSPO MB	0.299800°	109.175400°	Kepayang, Anjungan, Pontianak, West Kalimantan, Indonesia	X	X
	Sime Darby Plantation Sdn Bhd	Tanah Merah*	RSPO IP	2.655300°	101.792790°	KKS Tanah Merah, PO Box 45, 71007 Port Dickson, Malaysia	X	X
	Sime Darby Plantation Sdn Bhd	Ulu Remis*	RSPO IP	1.834444°	103.462500°	Layang-Layang, Johor (Peninsular Malaysia)	X	X
	Sime Darby Plantation Sdn Bhd	Yong Peng Oil Mill*	RSPO SG	2.058808°	103.148394°	Yong Peng, Johor (Peninsular Malaysia)	X	X
	Solid Orient Holdings Sdn Bhd	Solid Orient Holdings Sdn Bhd	No	5.569900°	100.699263°	Lot 3998, Batu Lima, Mukim Tawar, Jalan Baling Daerah Baling, 09300 Kuala Ketil, Kedah	X	X
	Southern Keratong Plantations Sdn Bhd	Southern Keratong Plantations Sdn Bhd	No	3.103649°	101.390713°	Ladang Bukit Berambun, Ulu Keratong, Kuala Rompin, Pahang, 26800, Malaysia	X	X
	Southern Perak Plantations Sdn Bhd	Southern Perak Plantations Sdn Bhd	No	3.806889°	101.029361°	Lot 8362, MK.Hutan Melintang, Perak	X	X
	Southern Realty - Fermanagh	Southern Realty - Fermanagh	No	2.650293°	101.655328°	Kampung Ulu Tris, 43950 Tanjung Sepat, Selangor, Malaysia	X	X
	Sri Jelutung Palm Oil Mill Sdn Bhd	Sri Jelutung Palm Oil Mill Sdn Bhd	No	3.351525°	103.127819°	Bangunan Kurnia Setia, No.1, Jalan Besar, P.O Box 292, 25730 Kuantan, Pahang	X	
	SRI Senggora Kilang Kelapa Sawit SDN. BHD.	SRI Senggora Kilang Kelapa Sawit SDN. BHD.	No	3.603697°	102.917873°	Pt 6108, Jalan Kampung Belimbing, 26.500 Maran, Pahang Darul Makmur, Malaysia	X	X
	ST Palm Oil Mill Sdn Bhd	ST Palm Oil Mill Sdn Bhd	No	3.834211°	101.174517°	PT 76, Durian Sebatang, Hilir Perak, Perak	X	X
	Suburban Properties Sdn Bhd	Suburban Properties Sdn Bhd	No	2.748994°	102.989292°	Blok 14, Mukim Keratong, Rompin, Pahang	X	
	Sungai Kahang Palm Oil Sdn Bhd	Sungai Kahang Palm Oil Sdn Bhd	No	2.308658°	103.667191°	Ladang Bukit Chantek 86700 Kluang Johor Malaysia	X	X
	Sungai Kerang Development Sdn Bhd	Sungai Kerang Development Sdn Bhd	No	4.403481°	100.835955°	Lot 13477, 13476, 10775,10774,10781 &1078 Mukim Belanja,Perak Tengah, Perak	X	X
	Sungai Terah Palm Oil Mill Sdn Bhd	Sungai Terah Palm Oil Mill Sdn Bhd	No	4.977872°	101.955083°	PT 1577, Mukim Renok, Gua Musang, Kelantan	X	X
	Syarikat Peladang & Perusahaan Minyak Sdn Bhd	Syarikat Peladang & Perusahaan Minyak Sdn Bhd	No	3.979658°	100.990561°	Lot 1157,943,2550 Batu 4 ½, Jalan Maharajalela, 36000 Teluk Intan, Perak	X	X
	Synn Palm Oil Sdn Bhd	Synn Palm Oil Sdn Bhd	No	4.831397°	100.698407°	Batu 1, Jalan Kg. Dew, 34700 Simpang, Taiping, Perak	X	X
	Taclico Company Sdn Bhd	Taclico Company Sdn Bhd	No	5.507567°	100.599592°	Mukim Padang Meha, Lot 20, 21 & 29, 09400 Padang Serai, Kedah	X	X
	TDM Plantation Sdn Bhd	Kemaman Palm Oil Mill*	RSPO IP	4.403000°	103.248000°	KM 121, Jerangau – Jabor Highway, 24101 Kemaman, Terengganu	X	
	Tee Teh Palm Oil Mill	Tee Teh Palm Oil Mill	No	2.840728°	102.865883°	Lot PTD 1255, Jalan Buloh Kasap, 85000 Segamat, Johor	X	
	TH Plantation Bhd	Eng Thye Plantations Berhad - Ladang Gula	No	5.074593°	100.502118°	2148, 1 34300 Bagan Serai, Perak, Malaysia	X	X
	TH Plantation Bhd	KS Bukit Lawiang	No	1.965653°	103.434092°	81000 Kulai, Johor, Malaysia	X	
	TH Plantation Bhd	THP Kota Bahagia	No	2.986505°	102.927032°	Lot PT 289, (HSD) 83, Bandar 14, Kota Bahagia, Keratong, Pahang	X	
	Tian Siang Oil Mill Sdn Bhd	Pujaan Makmur Sdn Bhd	No	3.261493°	102.455911°	Lot 10575 & 10580, Payalang,, 28300, Triang, Pahang, Taman Kerayong Jaya, 28300 Bandar Bera, Pahang, Malaysia	X	X
	Tian Siang Oil Mill Sdn Bhd	Tian Siang Oil Mill (Air Kuning) Sdn Bhd	No	4.161567°	101.164844°	Lot 1303-1304,7943-7945, 7974-7981 Air Kuning, Mukim Chenderiang, Batang Padang, Perak	X	X
	Tian Siang Oil Mill Sdn Bhd	Tian Siang Oil Mill (Pahang) Sdn Bhd	No	3.976401°	101.781487°	Raub, Pahang, Malaysia	X	X
	Tian Siang Oil Mill Sdn Bhd	Tian Siang Oil Mill (Perak) Sdn Bhd	No	4.592983°	100.732286°	Lot 2161 & 2162, Mukim Sungai Tinggi, Daerah Larut Matang, Perak	X	X
	Timor Oil Palm Plantation Bhd	Timor Oil Palm Plantation Bhd	No	3.634379°	102.765980°	Jalan Kampung Berkat, 26500 Maran, Pahang, Malaysia	X	X
	Tradewinds Plantation Bhd	Ladang Petri Tenggara Sdn Bhd (Sg. Kachur)	No	1.782131°	103.763057°	Pejabat Ladang Sg Kanchur, Bandar Petri Jaya, 81907 Kota Tinggi, Johor	X	X
	Tradewinds Plantation Bhd	Ladang Petri Tenggara Sdn Bhd (Ulu Sebol)	No	1.888611°	103.621833°	Karung Berkunci No. 101, Bandar Tenggara, 810000 Kulai, Johor	X	
	Tradewinds Plantation Bhd	Ladang Serasa Sdn Bhd	No	5.099500°	102.175830°	Lot 266, Mukim Relai, Gua Musang, Kuala Krai, Kelantan	X	X
	United Malacca Bhd	Syarikat Penanaman Bukit Senorang Sdn Bhd	No	3.097460°	102.426680°	28380 Kemayan, Pahang	X	
	United Oil Palm Industries Sdn Bhd	United Oil Palm Industries Sdn Bhd	No	5.154837°	100.507765°	878, Jalan Bandar Baru, Sg. Kecil, 14300 Nibong Tebal Seberang Perai Selatan, Pulau Pinang	X	X
	United Plantations Bhd	Jendarata Mill*	RSPO SG	3.856165°	100.966427°	Teluk Intan, Perak (Peninsular Malaysia)	X	X
	United Plantations Bhd	Ulu Basir Mill*	RSPO SG	3.700000°	101.250000°	Pematang Syahkuda, Simalungun, Sumatra Utara, Indonesia	X	X
	United Plantations Bhd	Ulu Bernam Mill*	RSPO SG	3.750000°	101.116667°	Ulu Bernam, Perak (Peninsular Malaysia)	X	X
	United Plantations Bhd	United International Enterprises*	RSPO IP	1.666940°	104.026940°	UIE Palm Oil Mill, Mall Bag No.1, 34900 Pantai Remis, Perak (Peninsular Malaysia)	X	X
United Plantations Bhd	United Plantations Bhd - UIEM*	RSPO IP	4.447719°	100.720447°	United International Enterprise (Malaysia), Mail Bag No 1, 34900, Pantai Remis, Perak	X	X	
Victory EngHoe Plantations Sdn Bhd	Victory Eng Hoe	No	1.791003°	103.362557°	Lot 914, Mukim Rengam, Batu 41, Jalan Johor Bahru/Air Itam Simpang Renggam, 86200 Keluang, Johor	X		
Vila Sutera Sdn Bhd	Kilang Sawit Bukit Kapah	No	5.109417°	102.897000°	21700 Kuala Berang, Terengganu	X	X	
Yee Lee Palm Oil Industries Sdn Bhd	Yee Lee Palm Oil Mill Sdn Bhd	No	4.085740°	101.280275°	Lot 9399, Bidor Industrial Estate, Bidor, Hilir Perak, Perak	X	X	
Kilang Sawit Risda Sungai Ambat	Kilang Sawit Risda Sungai Ambat	No	2.140000°	103.871528°	Jalan Kemajuan Tanah Sri Mersing Felcra-Tanjung Sedili, 86810 Mersing, Johor, West Malaysia	X	X	
Kian Hoe Plantations Berhad	Kian Hoe Plantations Berhad	No	2.006256°	103.301389°	Kluang, Johor, Malaysia	X	X	
Kilang Sawira Makmur Sdn Bhd	Kilang Sawira Makmur Sdn Bhd	No	2.966370°	103.093000°	MM43, Medan Mewah , Pahang, Malaysia	X	X	

Malaysia	K.K.S Kampung Kuantan BHD	K.K.S Kampung Kuantan BHD	No	3.344606°	101.291608°	Batu 4, Jalan Kampung Kuantan, Batang Berjuntai, Kuala Selangor Selangor 45600 Malaysia	X	X
Nigeria	Siat NV	Presco Plc	No	6.190200°	5.648120°	km 22, Benin-Sapele road, Benin.	X	X
	Siat NV	Siat Nig Ltd	No	5.158620°	6.835170°	Elele -Oweri road Ubima	X	X
Papua New Guinea	Kula Palm Oil Ltd - Higaturu Oil Palms	Mamba*	RSPO SG	-8.885472°	147.147720°	Mamba Palm Oil Mill, Higaturu, Oro Province, Papua New Guinea	X	
	Kula Palm Oil Ltd - Higaturu Oil Palms	Sangara*	RSPO SG	-8.874333°	148.148190°	Sangara Palm Oil Mill, Oro, Papua New Guinea	X	X
	Kula Palm Oil Ltd - Higaturu Oil Palms	Sumberipa*	RSPO SG	-8.876917°	148.148166°	Sumbiripa Palm Oil mill, Oro, Papua New Guinea	X	
	Kula Palm Oil Ltd - Milne Bay Estates	Hagita*	RSPO SG	-10.189444°	150.171750°	Hagit Palm Oil Mill, Hagita, Milne Bay Province, Papua New Guinea	X	X
	New Britain Palm Oil	Kapiura*	RSPO SG	-5.624083°	150.234691°	Bilomi Plantation, West New Britain Province, Papua New Guinea	X	
	New Britain Palm Oil	Kumbango*	RSPO SG	-5.591861°	150.212780°	Kumbango Plantation, West New Britain Province, Papua New Guinea	X	X
	New Britain Palm Oil	Mosa*	RSPO SG	-5.625194°	150.236810°	Bebere Plantation, West New Britain Province, Papua New Guinea	X	
	New Britain Palm Oil	Numundo*	RSPO SG	-5.522653°	150.034427°	Haella Plantation, West New Britain Province, Papua New Guinea	X	
	New Britain Palm Oil	Waraston*	RSPO SG	-5.485700°	150.085340°	Numundo Plantation, West New Britain Province, Papua New Guinea	X	
	Ramu Agri Industries	Gusap mill*	RSPO IP	-6.073194°	145.984583°	Ramu Agri-Industries, Gusap, P.O. Box 2183, Lae 411, Morobe Province, Papua New Guinea	X	X
	Sipef	Hargy Mill*	RSPO SG	-5.311111°	151.010970°	Hargy Mill, Hargy Oil Palms Ltd, P O Box 21, Bialla, WBNP, PNG	X	X
Sipef	Navo Mill*	RSPO SG	-5.094164°	151.224489°	Navo Mill, Hargy Oil Palms Ltd, P O Box 21, Bialla, WBNP, PNG	X	X	

List of supplying refineries

Country	Parent company	Refinery	RSPO Status	Latitude	Longitude	Address	Palm	Lauric
Indonesia**	Wilmar International	Wilmar Nabati Indonesia, Dumai	No	1.608687°	101.57596°	Jl. Datuk Laksamana, Areal Pelabuhan Dumai, Kelurahan Buluh Kasap, Kecamatan Dumai Timur, Dumai 28814	X	
	Wilmar International	Wilmar Nabati Indonesia, Pelintung	Yes	1.584556°	101.638533°	Jl. Pulau Sumatera, Kawasan Industri Dumai, Kelurahan Pelintung, Medang Kampai, Dumai 28816	X	
Malaysia**	Wilmar International	Bintulu Edible Oils Sdn Bhd	Yes	3.208250°	113.050678°	12th Mile Tanjung Kidurong Road, PO Box 256, Bintulu, 97007 Sarawak	X	
	Wilmar International	Lahad Datu Edible Oils Sdn Bhd	Yes	5.021660°	118.347770°	Locked Bag 16, Km 2, Jalan Kastam Baru, Lahad Datu, Sabah, 91109	X	
	Wilmar International	PGEO Edible Oils Sdn Bhd, Pasir Gudang	Yes	1.450525°	103.895719°	PLO 338,Jalan Tembaga Dua, Kawasan Perindustrian Pasir Gudang, 81707, Johor, Pasir Gudang		X
	Wilmar International	Sandakan Edible Oils Sdn Bhd	Yes	5.807924°	118.071874°	KM 8, Jalan Batu Sapi, Karamunting, P.O. Box 2605, Sandakan, Sabah 90729	X	X
Germany**	Olenex Holdings B.V.	Olenex Edible Oils GmbH	Yes	53.346104°	8.492367°	Nordstrasse 40, 26919 Brake, Germany	X	X

*Indicates RSPO Identity Preserved (IP) / Segregated (SG) palm oil mill

**Please see separate summary sheet and mill list

Unknown unlisted

Wilmar makes no representation or warranty as to the accuracy and completeness of any third party information contained herein.

Any third party information obtained from this document, intended for use or inclusion in any other document, should be independently verified prior to its use or inclusion.

Last Updated : 27 February 2018