



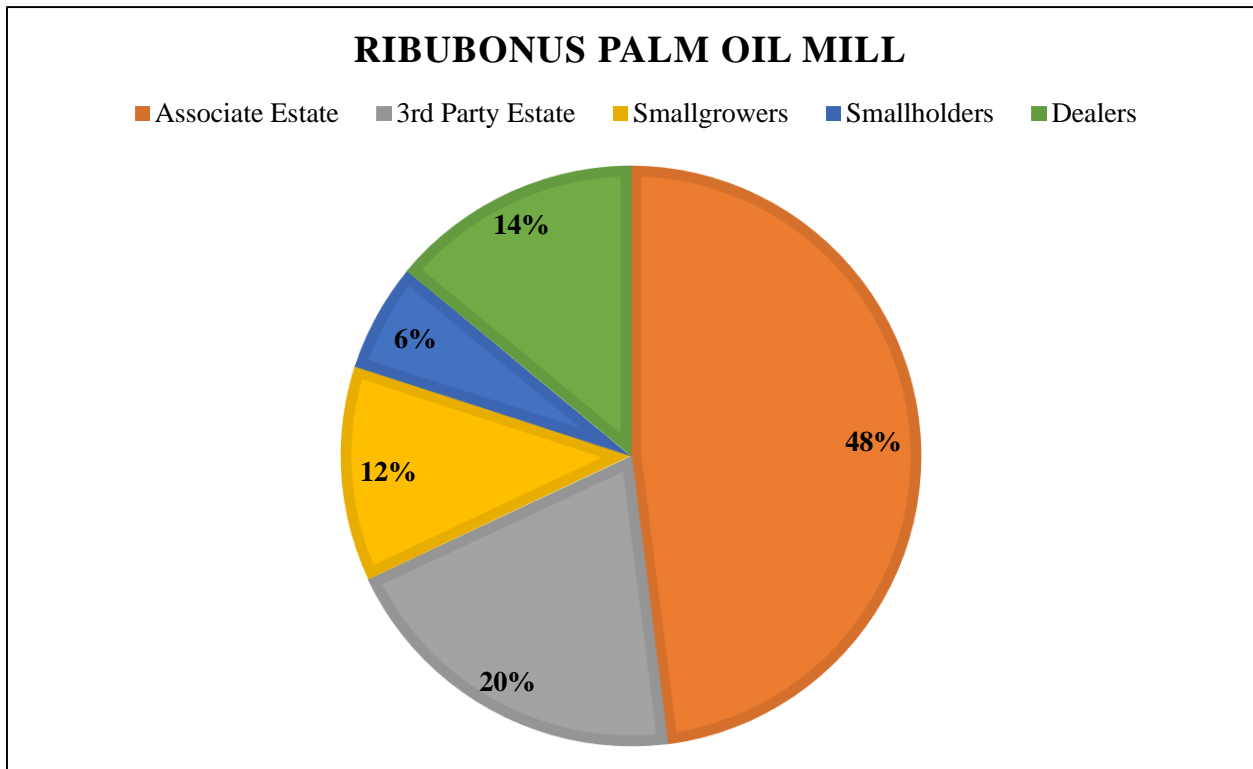
FFB Sourcing

Sabahmas Plantation Sdn Bhd (Ribubonus)

Profile

Country	Malaysia
State	Sabah
Parent Company	PPB Oil Palms Berhad
Mill Name	Sabahmas Plantation Sdn Bhd (Ribubonus)
Address	Km 125, SDK-Telupid Highway, Daerah Neluran, Sandakan, Sabah
GPS Co-ordinate	5.686858°, 117.09226°
Certification Status (RSPO)	Yes

FFB Sourcing Statistics





RIBUBONUS PALM OIL MILL

Ribubonus Sdn. Bhd.
Labuk Region
Sabah, Malaysia

FFB Suppliers

Legend :

FFB Supplier

- Estate
- Smallgrower
- Smallholder
- FFB Collecting Centre
- Ribubonus POM

Own Estate

- Ribubonus Estate

Outside Suppliers

- Estate
- Smallgrower

ESTATE (Above 500 ha)

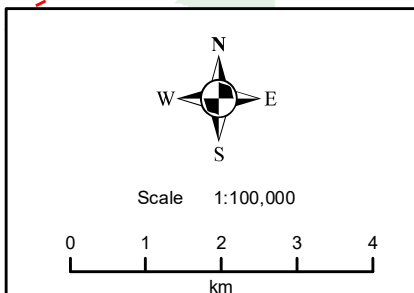
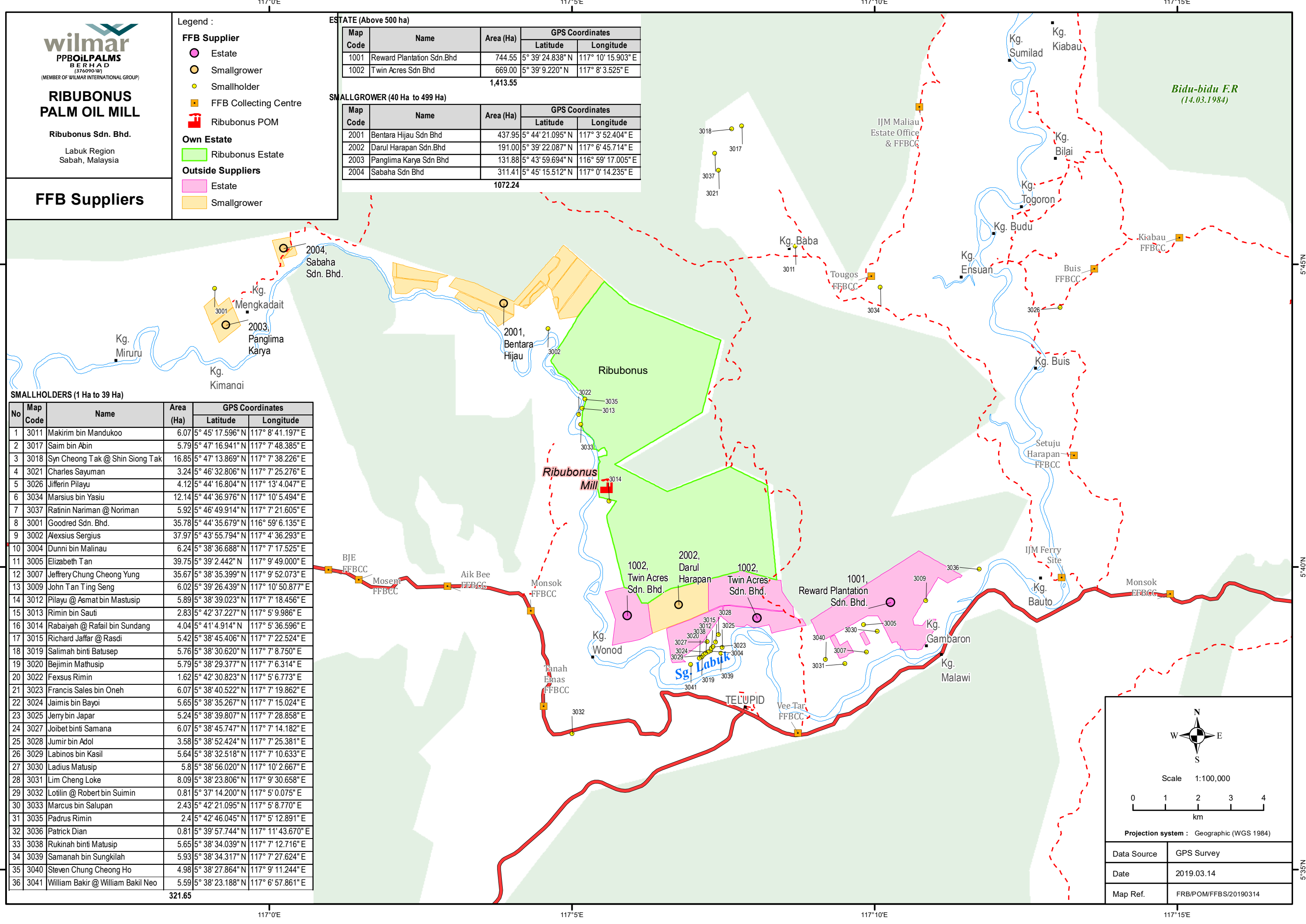
Map Code	Name	Area (Ha)	GPS Coordinates	
			Latitude	Longitude
1001	Reward Plantation Sdn.Bhd	744.55	5° 39' 24.838" N	117° 10' 15.903" E
1002	Twin Acres Sdn Bhd	669.00	5° 39' 9.220" N	117° 8' 3.525" E
		1,413.55		

SMALLGROWER (40 Ha to 499 Ha)

Map Code	Name	Area (Ha)	GPS Coordinates	
			Latitude	Longitude
2001	Bentara Hijau Sdn Bhd	437.95	5° 44' 21.095" N	117° 3' 52.404" E
2002	Darul Harapan Sdn.Bhd	191.00	5° 39' 22.087" N	117° 6' 45.714" E
2003	Panglima Karya Sdn Bhd	131.88	5° 43' 59.694" N	116° 59' 17.005" E
2004	Sabaha Sdn Bhd	311.41	5° 45' 15.512" N	117° 0' 14.235" E
		1072.24		

SMALLHOLDERS (1 Ha to 39 Ha)

No	Map Code	Name	Area (Ha)	GPS Coordinates	
				Latitude	Longitude
1	3011	Makirim bin Mandukoo	6.07	5° 45' 17.596" N	117° 8' 41.197" E
2	3017	Saim bin Abin	5.79	5° 47' 16.941" N	117° 7' 48.385" E
3	3018	Syn Cheong Tak @ Shin Siong Tak	16.85	5° 47' 13.869" N	117° 7' 38.226" E
4	3021	Charles Sayuman	3.24	5° 46' 32.806" N	117° 7' 25.276" E
5	3026	Jifferin Pilayu	4.12	5° 44' 16.804" N	117° 13' 4.047" E
6	3034	Marsius bin Yasiu	12.14	5° 44' 36.976" N	117° 10' 5.494" E
7	3037	Ratinin Nariman @ Noriman	5.92	5° 46' 49.914" N	117° 7' 21.605" E
8	3001	Goodred Sdn. Bhd.	35.78	5° 44' 35.679" N	116° 59' 6.135" E
9	3002	Alexsius Sergius	37.97	5° 43' 55.794" N	117° 4' 36.293" E
10	3004	Dunni bin Malinau	6.24	5° 38' 36.688" N	117° 7' 17.525" E
11	3005	Elizabeth Tan	39.75	5° 39' 2.442" N	117° 9' 49.000" E
12	3007	Jeffrey Chung Cheong Yung	35.67	5° 38' 35.399" N	117° 9' 52.073" E
13	3009	John Tan Ting Seng	6.02	5° 39' 26.439" N	117° 10' 50.877" E
14	3012	Pilayu @ Asmat bin Mastusip	5.89	5° 38' 39.023" N	117° 7' 18.456" E
15	3013	Rimin bin Sauti	2.83	5° 42' 37.227" N	117° 5' 9.986" E
16	3014	Rabaiyah @ Rafail bin Sundang	4.04	5° 41' 4.914" N	117° 5' 36.596" E
17	3015	Richard Jaffar @ Rasdi	5.42	5° 38' 45.406" N	117° 7' 22.524" E
18	3019	Salimah binti Batusep	5.76	5° 38' 30.620" N	117° 7' 8.750" E
19	3020	Bejimin Mathusip	5.79	5° 38' 29.377" N	117° 7' 6.314" E
20	3022	Fexsus Rimin	1.62	5° 42' 30.823" N	117° 5' 6.773" E
21	3023	Francis Sales bin Oneh	6.07	5° 38' 40.522" N	117° 7' 19.862" E
22	3024	Jaimis bin Bayoi	5.65	5° 38' 35.267" N	117° 7' 15.024" E
23	3025	Jerry bin Japar	5.24	5° 38' 39.807" N	117° 7' 28.858" E
24	3027	Joibet binti Samana	6.07	5° 38' 45.747" N	117° 7' 14.182" E
25	3028	Jumir bin Adol	3.58	5° 38' 52.424" N	117° 7' 25.381" E
26	3029	Labinos bin Kasil	5.64	5° 38' 32.518" N	117° 7' 10.633" E
27	3030	Ladius Matusip	5.8	5° 38' 56.020" N	117° 10' 2.667" E
28	3031	Lim Cheng Loke	8.09	5° 38' 23.806" N	117° 9' 30.658" E
29	3032	Lotilin @ Robert bin Suimin	0.81	5° 37' 14.200" N	117° 5' 0.075" E
30	3033	Marcus bin Salupan	2.43	5° 42' 21.095" N	117° 5' 8.770" E
31	3035	Padrus Rimin	2.4	5° 42' 46.045" N	117° 5' 12.891" E
32	3036	Patrick Dian	0.81	5° 39' 57.744" N	117° 11' 43.670" E
33	3038	Rukinah binti Matusip	5.65	5° 38' 34.039" N	117° 7' 12.716" E
34	3039	Samanah bin Sungkilah	5.93	5° 38' 34.317" N	117° 7' 27.624" E
35	3040	Steven Chung Cheong Ho	4.98	5° 38' 27.864" N	117° 9' 11.244" E
36	3041	William Bakir @ William Bakil Neo	5.59	5° 38' 23.188" N	117° 6' 57.861" E
			321.65		



Projection system : Geographic (WGS 1984)	
Data Source	GPS Survey
Date	2019.03.14
Map Ref.	FRB/POM/FFBS/20190314