



PT Multimas Nabati Asahan, Kuala Tanjung
Traceability Summary - Supplies July 2022 - June 2023

Refinery Details					
Parent Name	Refinery Name	RSPO Status	Latitude	Longitude	Address
Wilmar International Ltd	PT Multimas Nabati Asahan, Kuala Tanjung	Yes - MB;SG	3.369570°	99.441420°	Access Road Dusun IV, Desa Kuala Tanjung, Kecamatan Sei Suka, Kabupaten Batu Bara, South Sumatra, Indonesia

Supplying mills (direct) according to region

	Palm	Lauric
Aceh	12	11
Central Kalimantan	9	0
Jambi	1	0
North Sumatra	84	71
Riau	5	3
South Sumatra	3	0
West Kalimantan	1	0
Total	115	85

Traceability to Mill

	Palm	Lauric
Traceable to Mill	100.0%	100.0%
Unknown	0.0%	0.0%

Traceability to Plantation

	Palm	Lauric
Traceable to Plantation	92.2%	91.3%
Unknown	7.8%	8.7%

No of Suppliers

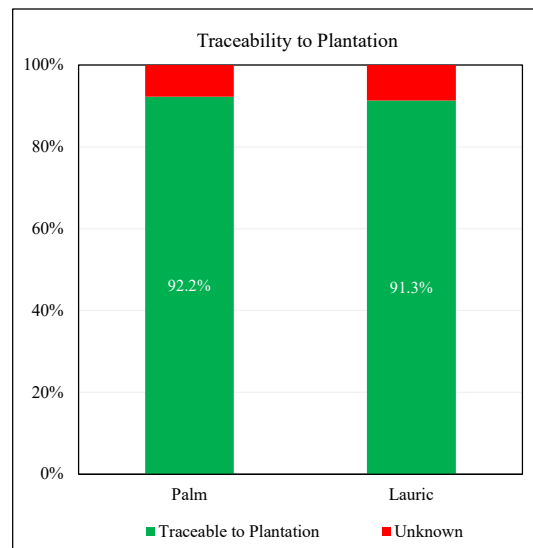
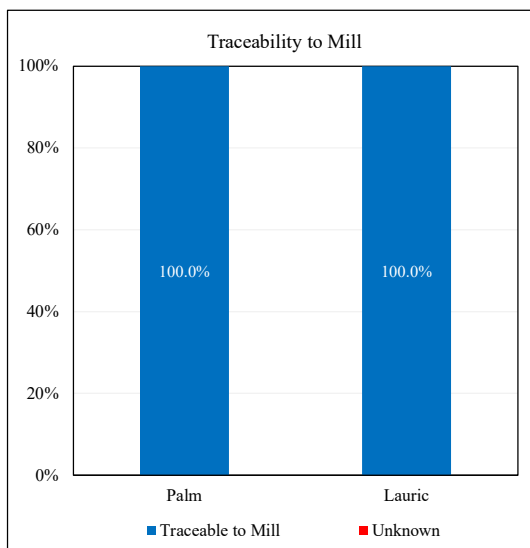
	Palm	Lauric
Wilmar owned mill	14	3
Supplying mills (direct)	101	82
Wilmar refineries	3	1
Others(refiners/traders/bulkers)	1	3

Volume Percentage

	Palm	Lauric
Wilmar owned mill	16.6%	9.3%
Supplying mills (direct)	72.1%	82.3%
Wilmar refineries	11.2%	3.0%
Others(refiners/traders/bulkers)	0.1%	5.5%

No of Certified Mills

	Palm	Lauric
RSPO	23	7





PT Multimas Nabati Asahan, Kuala Tanjung
(July 2022 - June 2023)

List of Wilmar's own mills

Parent company	Palm Oil Mill	UML ID	RSPO Status	Latitude	Longitude	Address	Palm	Lauric
Wilmar International Ltd	Agrindo Indah Persada 1	PO1000004243	No	2.778670°	99.393430°	Ds.Bandar Pasir Mandoge, Kec.B.Pasir Mandoge, Asahan North Sumatra	x	x
Wilmar International Ltd	Bumi Sawit Kencana	PO1000001043	Yes - IP;MB	-2.230180°	112.491250°	Ds.Sebabi, Kec.Telawang,Kotawaringin Timur, Central Kalimantan	x	
Wilmar International Ltd	Daya Labuhan Indah 1	PO1000008161	No	2.151170°	99.991170°	Ds.Kampung Pangkatan, Kec.Pangkatan,Lab.Batu, North Sumatra	x	x
Wilmar International Ltd	Daya Labuhan Indah 2	PO1000002132	Yes - IP;MB	2.286110°	100.140830°	Sei Tampang Village, Sub District of Bilah Hilir, District of Labuhan Batu, North Sumatra	x	
Wilmar International Ltd	Dharma Wungu Guna	PO1000004484	No	1.768560°	100.493590°	Ds.Bagan Sinembah, Kec.Bagan Sinembah,Rokan Hilir, Riau	x	
Wilmar International Ltd	Karunia Kencana Permaisjeati	PO1000004150	Yes - IP	-2.239850°	112.630450°	Ds.Tangar, Kec.Mentaya Hulu,Kotawaringin Timur, Central Kalimantan	x	
Wilmar International Ltd	Kerry Sawit Indonesia 1	PO1000000146	Yes - MB	-2.784630°	112.509530°	Ds.Sebabi/Tembiku, Kec.Danau Sembuluh, Seruyan, Central Kalimantan	x	
Wilmar International Ltd	Kerry Sawit Indonesia 2	PO1000006323	Yes - MB	-2.696950°	112.483080°	Ds.Sebabi/Tembiku, Kec.Danau Sembuluh, Seruyan, Central Kalimantan	x	
Wilmar International Ltd	Mentaya Sawit Mas	PO1000003150	Yes - MB	-2.164690°	112.569420°	Ds.Tangar, Kec.Mentaya Hulu, Kotawaringin Timur, Central Kalimantan	x	
Wilmar International Ltd	Mustika Sembuluh 1	PO1000000144	Yes - MB	-2.590500°	112.511280°	Ds.Pondok Damar, Kec.Mentaya Hilir Utara,Kotawaringin Timur, Central Kalimantan	x	
Wilmar International Ltd	Mustika Sembuluh 2	PO1000007984	Yes - MB	-2.457100°	112.499730°	Ds.Tanah Putih, Kec.Telawang,Kotawaringin Timur, Central Kalimantan	x	
Wilmar International Ltd	Perkebunan Milano (Aek Batu)	PO1000004493	No	1.850580°	100.145700°	Dsn.Aek Batu, Ds.Asam Jawa, Kec.Torgamba,Lab.Batu Selatan, North Sumatra	x	x
Wilmar International Ltd	Rimba Harapan Sakti	PO1000003486	Yes - MB	-2.835780°	112.571780°	Ds.Pematang Limau, Kec.Seruyan Hilir, Kab.Seruyan, Central Kalimantan	x	
Wilmar International Ltd	Sinar Perdana Caraka	PO1000004479	No	1.691920°	100.558490°	Ds.Balai Jaya, Kec.Bagan Sinembah,Rokan Hilir, Riau	x	

List of supplying mills (direct)

Parent company	Palm Oil Mill	UML ID	RSPO Status	Latitude	Longitude	Address	Palm	Lauric
Aathi Bagawathi Manufacturing Sdn Bhd	Abdi Budi Mulia I	PO1000004269	No	2.051270°	100.252340°	Ds. Teluk Panji, Kec. Kampung Rakyat, Lab. Batu Selatan North Sumatra	x	x
Aathi Bagawathi Manufacturing Sdn Bhd	Abdi Budi Mulia II	PO1000008154	No	2.112720°	100.273110°	Ds. Tanjung Mulia, Kec. Kampung Rakyat, Lab. Batu Selatan North Sumatra	x	
Agro Jaya Perdana	Harkat Sejahtera	PO1000004203	Yes - MB	3.065020°	99.428270°	Ds.Pengkolan, Kec.Bosar Maligas, Simalungun, North Sumatra	x	
Agro Serasi Lestari	Agro Serasi Lestari	PO1000008388	No	2.706553°	99.617973°	Simpang Mainang Rahuning II, Rahuning Kab. Asahan, North Sumatra	x	x
Agung Agro Lestari	Agung Agro Lestari	PO1000004218	No	2.541260°	99.880670°	Ds Sonomartani, Kec Kualuhulu, Kab Labura, North Sumatra	x	x
Anglo-Eastern Plantations Plc	Tasik Raja	PO1000004476	No	1.669610°	100.161530°	Ds.Bukit Tujuh, Kec.Torgamba, Lab.Batu Selatan, North Sumatra	x	x
Anglo-Eastern Plantations Plc	United Kingdom Indonesia Plantations	PO1000004344	No	3.493980°	98.397000°	Ds.Blangkahan, Kec.Kuala, Langkat, North Sumatra	x	x
Anugerah Tanjung Medan	Anugerah Tanjung Medan	PO1000004513	No	2.063070°	100.146780°	Ds.Tanjung Medan, Kec.Kampung Rakyat, Lab. Batu Selatan, North Sumatra	x	x
Anugerah Tanjung Medan	Cipta Agro Sejati	PO1000004313	No	1.871200°	100.431000°	Kec.Simpang Kanan, Kab.Rokan Hilir, Riau	x	x
Asam Jawa	Asam Jawa	PO1000004500	No	1.900060°	100.186610°	Ds.Pangarungan, Kec.Torgamba, Lab.Batu Selatan, North Sumatra	x	x
Bakrie Sumatera Plantations	Bakrie Sumatera Plantation (Unit Sumut 1 Kisanan POM)	PO1000000184	Yes - MB	3.040750°	99.581440°	Ds.Sei Balai, Kec.Sei Balai, Batubara , North Sumatra	x	x
Bakrie Sumatera Plantations	Graha Dura Leidong Prima	PO1000004217	No	2.583630°	99.782470°	Ds.Sukarame Baru, Kel.Aek Kanopan, Kec.Kuala Hulu, Lab.Batu Utara, North Sumatra	x	
Betami	Betami	PO1000014950	No	4.285444°	98.098500°	Desa Alur Manis, Kec. Alur Manis, Kab. Aceh Tamiang, Aceh	x	x
Bintang Nauli Pratama	Bintang Nauli Pratama	PO1000008290	No	1.527860°	98.974810°	Kecamatan Sibabangun, Kabupaten Tapanli Tengah, North Sumatra	x	x
Biyu Iyas Malela	Biyu Iyas Malela	PO1000013517	No	3.280242°	99.289290°	Ds. Tanjung Kasau, Kec. Sei Suka, Kab. Batubara, North Sumatra	x	
Blang Ketumba	Blang Ketumba	PO1000004582	No	4.984980°	96.700000°	Ds.Suka Tani, Kec.Juli, Bireuen, Aceh		x
Blang Ketumba	Teupin Lada	PO1000009561	No	5.051110°	97.569720°	Gampong Blang Gleum, Kecamatan Julok, Kabupaten Aceh Timur, Aceh		x
BOSS	Bersama Oesaha Saragih Sejahtera	PO1000011263	No	3.209528°	98.884364°	Jl. Besar Nagori Dolok, Damakitang, Silou Kahaen, Kab. Simalungun, North Sumatra	x	x
Buana Sawit Indah	Buana Sawit Indah	PO1000008217	No	3.142580°	99.511030°	Kec.Talawi, Kab.Batubara, Sumatera Utara	x	x
Bumi Tamiang Sentosa	Bumi Tamiang Sentosa	PO1000015298	No	4.152583°	97.974167°	Ds. Lubuk Daung, Tebing Tinggi, Tenggulun, Kab. Aceh Tamiang, Aceh	x	x
Cargill Incorporated	Hindoli (PKS Mukut)	PO1000003254	Yes - IP	-2.441389°	104.419444°	Ds. Mukut, Parit 7, Kec. Pulau Rimau, Banyuasin, South Sumatra	x	
Cargill Incorporated	Hindoli (PKS Sei Lilin)	PO1000000058	Yes - IP	-2.608100°	104.125250°	Ds.Pinang Banjar, Kec.Sungai Lilin, Musi Banyuasin, South Sumatra	x	
Cargill Incorporated	Indo Sawit Kekal (PKS River View)	PO1000002360	Yes - IP	-2.514533°	110.914703°	Ds. Danau Buntar, Kec. Kendawangan, Kab. Ketapang, West Kalimantan	x	
Cinta Raja	Cinta Raja	PO1000004307	No	3.217000°	98.780990°	Ds.Silinda, Kec.Bangun Purba, Deli Serdang, North Sumatra	x	x
Cisadane Sawit Raya	Cisadane Sawit Raya	PO1000004153	No	2.242980°	100.191750°	Ds.Sei Tampang, Kec.Bilah Hilir, Negeri Lama, Lab.Batu, North Sumatra	x	
Citra Indah Pertiwi	Citra Indah Pertiwi	PO1000004270	No	2.072350°	100.010250°	Kec. Bilah Hulu, Kab. Labuhan Batu, South Sumatra	x	x
Ensem Lestari	Tenera Lestari	PO1000004285	No	3.163917°	99.482383°	Ds.Kwala Gunung, Kec.Lima Puluh, Batubara, North Sumatra	x	
Ensem Lestari Jaya	Ensem Lestari Jaya (Nagan Raya)	PO1000010262	No	4.034180°	96.474950°	Dusun Batee Puteh, Desa Lamie, Kec. Darul Makmur, Kab. Nagan Raya, Aceh	x	
Ensem Sawita	Ensem Sawita	PO1000009019	No	4.566010°	97.916600°	Ds.Aramiyah, Kec.Birem Bayeun, Aceh Timur, Aceh	x	x
Era Cipta	Nauli Sawit	PO1000005145	No	2.084090°	98.312220°	Ds.Bajamas, Kec.Sirandorong,Tapanuli Tengah, North Sumatra	x	x
Era Karya	Arya Rama Persada	PO1000008214	No	3.099350°	99.594730°	Desa Perjuangan Kec. Sei Balai Kab. Batubara, North Sumatra	x	x

Goodhope Asia Holdings Ltd	Agro Indomas I (PKS Terawan)	PO1000002677	Yes - MB	-2.559960°	112.373600°	Ds.Terawan, Kec.Seruyan Raya,Seruyan, Central Kalimantan	x	
Hatonduhan Dearma Sawita	Hatonduhan Dearma Sawita	PO1000014951	No	2.806500°	99.193944°	Ds. Buntu Bayu, Kec. Hatonduhan, Kab. Simalungun, North Sumatra	x	
Herfinta Palm & Plantation	Herfinta Palm & Plantation	PO1000004496	No	1.854070°	100.165780°	Ds.Aek Batu, Kec.Torgamba, Lab.Batu Selatan North Sumatra	x	x
Indah Group	Huta Bayu Marsada	PO1000004200	No	3.063820°	99.333630°	Ds.Bahal Batu, Kec.Huta Bayu Raja, Simalungun North Sumatra		x
Inti Mitra Sawit Lestari	Inti Mitra Sawit Lestari	PO1000014294	No	4.056389°	98.128333°	Jl. Medan - Banda Aceh, Bukit Selamat. Kec. Besitang, Kab. Langkat, North Sumatra	x	
Jaya Baru Pratama	Jaya Baru Pertama	PO1000004563	No	4.065220°	98.217830°	Kel.Pangkalan Batu, Kec.Brandan Barat, Langkat, North Sumatra	x	x
Karya Pratama Niagajaya	Karya Mitra Andalan	PO1000004126	No	2.784570°	99.618190°	Ds.Pulau Maria, Kec.Teluk Dalam, Asahan, North Sumatra	x	x
Karya Pratama Niagajaya	Karya Pratama Niagajaya	PO1000004289	No	3.316390°	99.313780°	Ds.Tg.Seri, Kec.Sei Suka, Batubara, North Sumatra	x	x
Kuala Mas	Kuala Mas Sawit Abadi	PO1000004489	No	1.812330°	100.024370°	Ds.Mampang, Kec.Kota Pinang, Lab.Batu Selatan, North Sumatra	x	
Kuala Mas	Kwala Intan Sawit Selatan	PO1000004205	No	2.464100°	99.638210°	Ds.Damuli, Kec.Kualuh Selatan, Lab.Batu Utara, North Sumatra	x	
Kurnia Mitra Sawit	Kurnia Mitra Sawit	PO1000008194	No	2.408880°	99.696710°	Desa Terangbulan Kecamatan Aeknatas, Labuhanbatu Utara, North Sumatra	x	x
Kurnia Tunggal Nugraha	Erasakti Wiraforestama 2	PO1000008383	No	-1.528944°	103.637139°	Ds. Talang Duku Seberang (Miaso) 1, Muaro Jambi, Jambi	x	
Langkat Sawit Hijau Pratama	Langkat Sawit Hijau Pratama	PO1000006202	No	3.497320°	98.224690°	Simpang Pulau Rambung, Bohorok, Kabupaten Langkat, North Sumatra	x	x
M.P. Evans	Pangkalan Indonesia	PO1000002283	Yes - MB	2.103050°	99.947660°	Ds.Pangkalan, Kec.Pangkalan, Lab.Batu North Sumatra	x	x
Mahitala Ingkeng Gemah	Merbau Jaya Indah Raya	PO1000004161	No	2.283880°	99.780300°	Ds.Pulo Jantan, Kec.Na.IX-X, Lab.Batu Utara, North Sumatra	x	x
Maju Indo Raya	Maju Indo Raya	PO1000004461	No	1.409320°	98.858250°	Ds.Rianiate, Kec.Batang Toru, Tapanuli Selatan, North Sumatra	x	x
Mazuma	Mazuma Agro Indonesia	PO1000004438	No	1.128700°	100.154520°	Ds.Sungai Korang, Kec.Hutaraja Tinggi, Padang Lawas, North Sumatra	x	
Mewah Group	Kencana Inti Perkasa	PO1000006247	No	2.321700°	99.734520°	Ds.Kamp.Pajak, Kec.Na.IX-X & Ds.Kamp.Yaman, Kec.Aek Natas, Lab.Batu Utara, North Sumatra	x	x
Mewah Group	Simpang Kanan Lestari	PO1000004495	No	1.851430°	100.295580°	Ds.Simpang Kanan, Kec.Simpang Kanan, Rokan Hilir Riau	x	x
Mitra Agung Sawita Sejati	Mitra Agung Sawita Sejati	PO1000004288	No	3.296750°	99.305861°	Huta I Bandar Sakti, Bandar Tinggi, Simalungun, North Sumatra	x	x
Mitra Agung Swadaya	Kencana Permata Nusantara	PO1000007566	No	3.452220°	98.698610°	Ds.Aji Baho, Kec.Sibiru-biru, Kab.Deli Serdang, North Sumatra	x	
Mon Jambee	Mon Jambee	PO1000014230	No	3.931050°	96.661250°	Jl. Teluk Surin Kelurahan Le Mirah Kec.Babah Rot Kab, Aceh Barat Daya, Aceh	x	
Multiagro Sumaterajaya	Multiagro Sumaterajaya (Pulau Dogom)		No	2.566806°	99.578222°	Ds. Huta Godang, Desa Pulo Dogom, Kec. Kualuh Hulu, Kab. Labuhanbatu Utara, North Sumatra	x	x
Mutiara Sawit Lestari	Mutiara Sawit Lestari	PO1000009355	No	4.828500°	97.839944°	Gampong Keubon Teumpeun, Kec. Peureulak Barat, Kab. Aceh Timur, Aceh	x	x
Mutiaranusa Agro Sejahtera	Mutiaranusa Agro Sejahtera	PO1000007662	No	2.264850°	99.764030°	Aek Kota Batu, Labuhan Batu Utara, North Sumatra	x	
Nafasindo	Nafasindo	PO1000004197	No	2.435940°	97.915290°	Ds.Rimo, Kec.Gunung Meriah, Aceh Singkil, Aceh	x	x
Padasa Enam Utama	Padasa Enam Utama (Teluk Dalam)	PO1000004142	No	2.852222°	99.673389°	Ds.Teluk Dalam, Kec.Teluk Dalam, Asahan, North Sumatra	x	x
Paluta Inti Sawit	Paluta Inti Sawit	PO1000007540	No	1.551833°	99.846306°	Ds. Siancimun, Kec. Halongan Timur, Kab. Padang Lawas Utara, North Sumatra	x	x
Parasawita	Parasawita	PO1000010064	No	4.354966°	98.152547°	Jalan Kuala Simpang - Seruway, Peukan Seruway, Kabupaten Aceh Tamiang, Provinsi Aceh	x	
Perkebunan Sumatera Utara	Perkebunan Sumatera Utara (Simpang Gambir)	PO1000013777	No	0.595833°	99.300000°	Ds.Perkebunan Simpang Gambir, Kec.Lingga Bayu, Kab.Madina, North Sumatra	x	x
Perkebunan Sumatera Utara	Perkebunan Sumatera Utara (Tanjung Kasau)	PO1000005212	No	3.301000°	99.276000°	Ds.Tg.Kasau, Kec.Sei Suka, Batubara North Sumatra	x	x
Prima Sauhur Lestari	Prima Sauhur Lestari	PO1000004213	No	3.083040°	99.301820°	Ds. Nagori Pematang Kerasaan, Kec.Bandar, Kab Simalungun, North Sumatra	x	x
PTPN	Perkebunan Nusantara II (Kwala Sawit)	PO1000007585	No	3.691940°	98.153060°	Ds. Namo Sialang, Kec.Batang Serangan, Kab Langkat, North Sumatra	x	x
PTPN	Perkebunan Nusantara II (Pagar Merbau)	PO1000004944	Yes - MB	3.526090°	98.898420°	Ds. Pagar Merbau, Kec.Lubuk Pakam, Kab Deli, North Sumatra	x	x
PTPN	Perkebunan Nusantara II (Sawit Hulu)	PO1000004545	Yes - MB	3.843120°	98.233000°	Ds.Sawit Hulu, Kec.Sawit Sebrang, Langkat, North Sumatra	x	x
PTPN	Perkebunan Nusantara II (Sawit Seberang)	PO1000004540	Yes - MB	3.799600°	98.277130°	Ds.Sawit Seberang, Kec.Sawit Seberang, Langkat, North Sumatra	x	x
PTPN	Perkebunan Nusantara III (Aek Torop)	PO1000001565	Yes - MB	1.792780°	100.155830°	Ds.Aek Batu, Kec. Torgamba, Lab. Batu Selatan, North Sumatra	x	
PTPN	Perkebunan Nusantara III (Sei Mangkei)	PO1000000879	Yes - MB	3.130770°	99.343860°	Ds.Sei Mangkei, Kec.Bosar Maligas, Simalungun, North Sumatra	x	x
PTPN	Perkebunan Nusantara IV (Dolok Ilir)	PO1000002539	Yes - MB	3.120420°	99.159070°	Ds.Dolok Ilir, Kec.Dolok Batu Nanggar, Simalungun, North Sumatra	x	
PTPN	Perkebunan Nusantara IV (Sosa)	PO1000004428	Yes - MB	1.048920°	100.012280°	Ds.Lubuk Bunut, Kec.Hutaraja Tinggi, Padang Lawas, North Sumatra	x	x
Raja Marga	Raja Marga	PO1000007572	No	3.985470°	96.627140°	Jl. Raya Lintas Barat Sumatera, Alue Rambot, Darul Makmur, Kab. Nagan Raya, Aceh	x	x
Rapi Teknik	Rapi Teknik CV	PO1000004189	No	2.999720°	99.216750°	Jl.Asahan km.18, Ds.Pematang Asilum, Kec.Gunung Malela, Simalungun North Sumatra	x	x
Raya Padang Langkat	Raya Padang Langkat	PO1000004550	No	3.946470°	98.366100°	Ds.Padang Langkat, Kec.Gebang, Langkat North Sumatra	x	x
Runding Putra Persada	Runding Putra Persada	PO1000007625	No	2.462670°	97.939610°	Kec.Singkohor, Kab.Aceh Singkil, Aceh	x	
Sago Nauli	Sago Nauli	PO1000004387	No	0.469520°	99.222650°	Ds.Sinunukan, Kec.Sinunukan, Madina, North Sumatra	x	x
Sago Nauli	Tri Bahtera Srikandi (Anggoli)	PO1000010811	No	1.538639°	98.984611°	Muara Sibuntuon, Sibabangun, Central Tapanuli, North Sumatra	x	x
Sago Nauli	Tri Bahtera Srikandi (Patiluban Mudik)	PO1000008234	No	0.567528°	99.203306°	Patiluban Mudik, Natal, Mandailing Natal, North Sumatra	x	x
Sago Nauli	Tri Bahtera Srikandi (Sago Nauli)	PO1000004386	No	0.466480°	99.370250°	Ds.Tandikek, Kec.Ranto Back, Madina, North Sumatra	x	x
Salapian Indo Sawit	Salapian Indo Sawit	PO1000014232	No	3.459490°	98.312960°	Dusun I Ujung Teran, Kelurahan Ujung Teran, Kec. Salapian, Kab. Langkat, North Sumatra	x	x
Samira Makmur Sejahtera	Samira Makmur Sejahtera		No	3.768172°	96.732178°	Ds. Lama Tuha, Kec. Kuala Batee, Kab. Aceh Barat Daya, Aceh	x	
Samudera Sawit Nabati	Samudera Sawit Nabati	PO1000004242	No	2.766730°	97.936700°	Ds.Singersing,Kec.Sultan Daulat,kab.Subulussalam, Aceh	x	x
Sawit Nagan Raya Makmur	Sawit Nagan Raya Makmur	PO1000004560	No	4.048920°	96.474280°	Ds.Lamie, Kec.Darul Makmur,Kab.Nagan Raya, Aceh	x	
Sawit Permai Abadi	Sawit Permai Abadi	PO1000004522	No	3.654044°	98.431083°	Dusun Batu Gajah Mancang, Kec. Selesai, Kab. Langkat, North Sumatra	x	x
Sawit Sumatera Perkasa CV	Sawit Sumatera Perkasa CV	PO1000015876	No	2.590981°	99.678522°	Dusun VII Ledong Timur, Aek Ledong, Asahan, North Sumatra	x	x
Sawita Inter Perkasa	Sawita Inter Perkasa	PO1000004129	No	2.799000°	99.441620°	Ds.Sioggang, Kec.Buntu Pane, Asahan, North Sumatra	x	x
Sawita Unggul Jaya	Sawitta Unggul Jaya	PO1000004173	No	2.333470°	100.099470°	Negri Lama, Kec.Bilah Hilir, Lab.Batu, North Sumatra	x	x
Sawitta Jaya Lau Pakam	Cipta Sawitta Jaya Cemerlang		No	3.201953°	99.061505°	Desa Dolok Merawan, Kec. Dolok Merawan, Serdang Bedagai, North Sumatra	x	
Sawitta Jaya Lau Pakam	Sawitta Jaya Lau Pakam	PO1000004312	No	3.260420°	97.965000°	Dsn.Janji Matogun, Ds.Lau Pakam, Kec.Mardingding, Simalungun, North Sumatra	x	
Sawitta Jaya Lau Pakam	Sawitta Jaya Sejahtera		No	2.794611°	99.217111°	Huta IV Nagori Buntu Bayu, Kec. Buntu Bayu Hatonduhan, Kab. Simalungun, North Sumatra	x	

Serbahuta Jaya	Serbahuta Jaya	PO1000004137	No	2.222890°	99.934640°	Ds.Sumber Mulyo, Kec.Merbau,Lab.Batu Utara, North Sumatra	x	x
Serdang Cemerlang	Serdang Cemerlang	PO1000004534	No	3.765770°	98.554970°	Ds.Kota Datar, Kec.Hamparan Perak, Deli Serdang, North Sumatra	x	x
Serdang Hulu	Serdang Hulu	PO1000004332	No	3.349450°	98.494430°	Ds.Tg.Gunung, Kec.Sei Bingei, Langkat, North Sumatra	x	x
Serdang Tengah	Perusahaan Perkebunan dan Pertanian Serdang Tengah	PO1000004339	No	3.395840°	98.855330°	Ds.Paya Kuda, Kec.Galang, Deli Serdang, North Sumatra	x	x
Sinar Pandawa	Sinar Pandawa	PO1000004271	No	2.226278°	100.081908°	Ds.Sennah, Kec.Bilah Hilir, Lab. Batu, North Sumatra	x	x
Sinar Tenera Lestari	Sinar Tenera CV	PO1000004940	No	3.070120°	99.204700°	Jl.Huta III Bah Gunung, Kec.Bandar Hulan, Simalungun, North Sumatra	x	x
Sintong Abadi	Sintong Abadi	PO1000004149	No	2.923900°	99.707370°	Ds.Hessa Air Genting, Kec.Air Batu, Asahan, North Sumatra	x	
Sintong Abadi	Sirata Rata Alas Tonga	PO1000014952	No	2.266660°	99.624233°	Dusun V, Ds. Simonis, Kec. Aek Batas, Kab. Labuhan Batu Utara, North Sumatra	x	
Sipef	Eastern Sumatra Indonesia	PO1000000095	Yes - IP	3.012290°	99.235570°	Ds.Bukit Maraja, Kec.Gunung Malela, Simalungun North Sumatra	x	
Sipef	Tolan Tiga Indonesia	PO1000000099	Yes - IP	2.061380°	100.081220°	Ds.Perlabian, Kec.Kampung Rakyat, Lab.Batu Selatan, North Sumatra	x	
Sipef	Umbul Mas Wisesa	PO1000001670	Yes - IP	2.210810°	100.271060°	Desa Tanjung Mulia Kec. Kampung Rakyat Kab. Labuhan Batu, South Sumatra	x	
Sisirau	Sisirau	PO1000004568	No	4.203570°	98.064220°	Ds.Sidodadi, Kec.Kejuruhan Muda, Aceh Tamiang, Aceh	x	x
Socfin	Socfindo (Tanah Gambus)	PO1000000352	Yes - IP	3.204170°	99.403890°	Lina Puluh Sub District, Batubara District, North Sumatra	x	
Sumber Makmur Jaya	Sumber Bumi Sawit Jadi Jaya	PO1000010030	No	2.802500°	99.202500°	Nagori Buntu Bayu, Kec. Hatonduhan, Kab. Simalungun, North Sumatra	x	x
Sumber Makmur Jaya	Sumber Kembang Jaya	PO1000004536	No	3.765820°	98.407370°	Kec.Wampu, Kab.Langkat, North Sumatra	x	x
Sumber Makmur Jaya	Sumber Makmur Jaya CV	PO1000004559	No	4.033370°	98.301520°	Jl.Teluk Meku, Kel.Sei Bilah, Kec.Sei Lapan (P.Brandan), Langkat, North Sumatra	x	x
Sumber Sawit Makmur	Sumber Sawit Makmur	PO1000004314	No	3.270470°	99.247750°	Ds.Laut Tador, Kec.Tebing Syahbandar, Serdang Bedagai North Sumatra	x	
Sumber Tani Agung	Karya Serasi Jaya Abadi	PO1000004329	No	3.342280°	99.222480°	Ds.Binjai, Kec.Tebing Syahbandar,Kab.Serdang Bedagai, North Sumatra	x	x
Sumber Tani Agung	Sumber Tani Agung	PO1000004483	No	1.754550°	99.983500°	Dsn.Parmoduan, Ds.Sabungan, Kec.Sei Kanan, Lab.Batu Selatan, North Sumatra	x	x
Sumber Tani Agung	Sumber Tani Agung Resources	PO1000004462	No	1.428270°	99.723730°	Ds.Bahal, Kec.Portibi, Padang Lawas Utara, North Sumatra	x	
Superventure	Gunung Selamat Lestari	PO1000004511	No	2.039900°	100.044970°	Ds.Pekan Tolan. Kec. Kampung Rakyat, Lab.Batu Selatan, North Sumatra	x	x
Superventure	Tales Inti Sawit	PO1000004321	No	3.327310°	98.764030°	Ds.Bandar Meriah, Kec. Bangun Purba (daerah Galang), Deli Serdang, North Sumatra	x	x
Tasma Puja	Karya Hevea Indonesia	PO1000010805	No	3.368778°	99.019275°	Ds. Hevea, Kec. Dolok Masihol, Kab. Serdang Bedagai, North Sumatra	x	x
Tunas Harapan Sawit	Tunas Harapan Sawit	PO1000004336	No	3.367470°	99.017830°	Kel.Jati Utomo, Kec.Binjai Utara, Kota Binjai, North Sumatra		x
Umada	Umada	PO1000004141	No	2.234250°	99.789120°	Ds.Pernantian, Kec.Merbau,Lab.Batu Utara, North Sumatra	x	x
Varem Sawit Cemerlang	Varem Sawit Cemerlang	PO1000007529	No	2.665010°	99.667420°	Kel.Aek Loba, Kec.Aek Kuasan, Kab.Asahan, North Sumatra	x	x

List of supplying mills (indirect)***

Parent company	Palm Oil Mill	UML ID	RSPO Status	Latitude	Longitude	Address	Palm	Lauric
Agro Jaya Perdana	Harkat Sejahtera	PO1000004203	Yes - MB	3.065020°	99.428270°	Ds.Pengkolan, Kec.Bosar Maligas, Simalungun, North Sumatra		x
Agro Sinergi Nusantara	Agro Sinergi Nusantara (Batee Puteh)	PO1000011159	No	4.453558°	95.927323°	Ds. Pasi Timon, Kec. Teunom, Kab. Aceh Jaya, Aceh		x
BOSS	Bersama Oesaha Saragih Sejahtera	PO1000011263	No	3.209528°	98.884364°	Jl. Besar Nagori Dolok, Damakitung, Silou Kahaen, Kab. Simalungun, North Sumatra		x
Goodhope Asia Holdings Ltd	Agro Bukit	PO1000003333	Yes - MB	-2.562250°	112.768070°	Kec.Mentawa Baru Ketapang, Kotawaringin Timur, Central Kalimantan	x	
Goodhope Asia Holdings Ltd	Agro Indomas I (PKS Terawan)	PO1000002677	Yes - MB	-2.559960°	112.373600°	Ds.Terawan, Kec. Seruyan Raya, Seruyan, Central Kalimantan	x	
Goodhope Asia Holdings Ltd	Agro Wana Lestari	PO1000003927	Yes - MB	-1.862500°	112.395830°	Ds. Kuala Kuayan, Kec. Mentaya Hulu ,Kotawaringin Timur, Central Kalimantan	x	
Goodhope Asia Holdings Ltd	Batu Mas Sejahtera	PO1000013498	No	-1.013032°	110.531602°	Jl. Trans, Kalimantan Simpang 4 Kumai, Kec. Sungai Laur, Kab. Ketapang, West Kalimantan		x
Goodhope Asia Holdings Ltd	Karya Makmur Sejahtera	PO1000004850	No	-1.922450°	112.293770°	Kec.Mentaya Hulu, Kab.Kotawaringin Timur, Central Kalimantan	x	
Goodhope Asia Holdings Ltd	Nabire Baru	PO1000011406	Yes - MB	-3.461533°	135.256064°	Desa Wami, Kec. Yaur, Kab. Nabire, Papua	x	
Langkat Sawit Hijau Pratama	Langkat Sawit Hijau Pratama	PO1000006202	No	3.497320°	98.224690°	Simpang Pulau Rambung, Bohorok, Kabupaten Langkat, North Sumatra		x
Mahitala Ingkeng Gemah	Merbau Jaya Indah Raya	PO1000004161	No	2.283880°	99.780300°	Ds. Pulo Jantan, Kec.Na.IX-X, Lab.Batu Utara, North Sumatra		x
Mutiara Sawit Lestari	Mutiara Sawit Lestari	PO1000009355	No	4.828500°	97.839944°	Gampong Keubon Teumpeun, Kec. Peureulak Barat, Kab. Aceh Timur, Aceh		x
Pasifik Agro Sentosa	Barumun Agro Sentosa	PO1000001315	Yes - MB	1.621528°	100.103086°	Ds.Aek Sigala-gala, Kec.Simangambat, Padang Lawas Utara, North Sumatra		x
Pasifik Agro Sentosa	Rimba Mujur Mahkota	PO1000001960	Yes - MB	0.672056°	99.092000°	Ds.Sikara-Kara, Kec.Natal, Madina, North Sumatra		x
PTPN	Perkebunan Nusantara I (Pulau Tiga)	PO1000004567	Yes - MB	4.183350°	97.936820°	Ds.Pulau Tiga, Kec.Tamiang Hulu,Aceh Tamiang Aceh		x
PTPN	Perkebunan Nusantara I (Tg Seumantoh)	PO1000004573	No	4.366880°	98.088320°	Ds.Tg.Seumantoh, Kec.Karang Baru, Aceh Tamiang, Aceh		x
PTPN	Perkebunan Nusantara I (Cok Girek)	PO1000004311	No	4.928500°	97.370670°	Ds.Cot Girek, Kec.Cot Girek, Aceh Utara, Aceh		x
PTPN	Perkebunan Nusantara II (Pagar Merbau)	PO1000004944	Yes - MB	3.526090°	98.898420°	Ds. Pagar Merbau, Kec Lubuk Pakam, Kab Deli, North Sumatra		x
PTPN	Perkebunan Nusantara II (Sawit Hulu)	PO1000004545	Yes - MB	3.843120°	98.233000°	Ds.Sawit Hulu, Kec.Sawit Sebrang, Langkat, North Sumatra		x
PTPN	Perkebunan Nusantara II (Sawit Seberang)	PO1000004540	Yes - MB	3.799600°	98.277130°	Ds.Sawit Seberang, Kec.Sawit Seberang, Langkat, North Sumatra		x
PTPN	Perkebunan Nusantara II (Kwala Sawit)	PO1000007585	No	3.691940°	98.153060°	Ds. Namo Sialang, Kec Batang Serangan, Kab Langkat, North Sumatra		x
PTPN	Perkebunan Nusantara VI (Aur Gading)	PO1000007619	Yes - MB	-1.862700°	103.020700°	Ds.Aur Gading, Kec. Batin XXIV, Batanghari, Jambi		x
PTPN	Perkebunan Nusantara VI (Bunut)	PO1000008199	Yes - MB	-1.910900°	103.403400°	Ds.Bunut, Kec.Sungai Bahar, Muaro Jambi, Jambi		x
PTPN	Perkebunan Nusantara VI (Ophir)	PO1000004863	Yes - MB	0.014050°	99.836950°	Ds.Sariak, Kec.Luhak Nan Duo, Pasaman Barat, West Sumatra		x
PTPN	Perkebunan Nusantara VI (Solok Selatan)	PO1000004855	No	-1.392720°	101.478580°	Ds. Sungai Kuyit, Kec Sangir Jujuan, Kab Solok, West Sumatra		x
PTPN	Perkebunan Nusantara VI (Pengabuan)	PO1000010018	No	-1.253511°	102.952121°	Pulau Pauh, Renah Mendaluh, Tanjung Jabung Barat, Jambi		x
PTPN	Perkebunan Nusantara VI (Rimbo Dua)	PO1000005442	Yes - MB	-1.377700°	102.167700°	Ds.Pematang Sapat, Kec.Rimbo Bujang, Tebo, Jambi		x
PTPN	Perkebunan Nusantara III (Rambutan)	PO1000004342	Yes - MB	3.351010°	99.169740°	Ds. Paya Bagas, Kec. Tebing Tinggi, Kab. Serdang Bedagai, North Sumatra		x
PTPN	Perkebunan Nusantara III (Sei Mangkei)	PO1000000879	Yes - MB	3.130770°	99.343860°	Ds.Sei Mangkei, Kec.Bosar Maligas, Simalungun, North Sumatra		x
PTPN	Perkebunan Nusantara IV (Ajamu)	PO1000004202	Yes - MB	2.457180°	100.160650°	Ds. Perkebunan Ajamu, Kec. Panai Hulu, Lab. Batu, North Sumatra		x
PTPN	Perkebunan Nusantara IV (Bah Jambi)	PO1000004181	Yes - MB	2.986320°	99.220230°	Ds.Bah Jambi, Kec.Huta Bayu Raja, Simalungun, North Sumatra		x
PTPN	Perkebunan Nusantara IV (Sawit Langkat)	PO1000004524	Yes - MB	3.700300°	98.292000°	Ds.Banjara Raya, Kec.Padang Tualang, Langkat, North Sumtra		x

PTPN	Perkebunan Nusantara IV (Sosa)	PO1000004428	Yes - MB	1.048920°	100.012280°	Ds.Lubuk Bunut, Kec.Hutaraja Tinggi, Padang Lawas, North Sumatra		x
PTPN	Perkebunan Nusantara IV (Timur)	PO1000004331	No	0.367190°	99.307650°	Batu Sondat, Batahan, Mandailing Natal, North Sumatra		x
Sawit Asahan Tetap Utuh	Sawit Asahan Tetap Utuh	PO1000008190	No	2.766889°	99.614833°	Pulau Maria, Kec. Teluk Dalam, Kab. Asahan, North Sumatra		x
Socfin	Socfindo (Bangun Bandar)	PO1000000451	Yes - IP	3.331660°	99.043330°	Ds. Aras Panjang, Kec. Dolok Masihul, Kab. Serdang Bedagai, North Sumatra		x
Socfin	Socfindo (Lae Butar)	PO1000001775	Yes - IP	2.391361°	97.956722°	Ds. Rimo, Kec. Gunung Meriah, Aceh Singkil, Aceh		x
Socfin	Socfindo (Mata Pao)	PO1000001256	Yes - IP	3.530964°	99.092056°	Ds. Mata Pao, Kec. Teluk Mengkudu, Kab. Serdang Bedagai, North Sumatra		x
Socfin	Socfindo (Sei Liput)	PO1000001251	Yes - IP	4.231944°	98.059444°	Ds. Sungai Liput, Kec. Kejuruan Muda, Kab. Aceh Tamiang District, Aceh		x
Socfin	Socfindo (Seunagan)	PO1000001774	Yes - IP	4.060000°	96.262222°	Ds. Purwodadi, Kec. Kuala Pesisir, Kab. Nagan Raya, Aceh		x
Socfin	Socfindo (Seumanyam)	PO1000001777	Yes - IP	3.965278°	96.565278°	Ds. Simpang Deli Kilang, Kec. Darul Makmur, Kab. Nagan Rakyat, Aceh		x

List of supplying refineries

Parent company	Refinery	UML ID	RSPO Status	Latitude	Longitude	Address	Palm	Lauric
Agro Jaya Perdana	Agro Jaya Perdana (Kernel Crushing Plant)		Yes - SG;MB	3.711410°	98.678891°	Jl. KL Yos Sudarso, KM 15.5, Martubung, Kec. Medan Labuhan, Medan, North Sumatra		x
Graha Sawit Makmur	Graha Sawit Makmur		No	3.552058°	99.017867°	Jalan Perbaungan, Tebing Tinggi Dusun II, Kelurahan Sei Sijengi, Kecamatan Perbaungan, Serdang Bedagai, North Sumatra		x
Palm Trimitra Indotama	Palm Trimitra Indotama (Kernel Crushing Plant)		No	3.541940°	98.794170°	Ds. Dagang Kelambir, Kec Tanjung Morawa, Kab Deli Serdang, North Sumatra		x
Wilmar International Ltd	Sinar Alam Permai, Kumai		Yes - MB	-2.648580°	111.797380°	Jl. Pelabuhan Panglima Utar-Tanjung Kalaf, Kumai, Kotawaringin Barat, Central Kalimantan	x	
Wilmar International Ltd	Sinar Alam Permai, Palembang		Yes - MB	-2.960550°	104.880000°	Jl. Sabar Jaya No. 21 Desa Prajen Kecamatan Banyuasin, Kabupaten Banyuasin 30962, South Sumatra	x	
Wilmar International Ltd	Usaha Inti Padang, Padang		Yes - MB	-0.795180°	100.409320°	Kawasan Industri Padang Lot Ns. 9, Nagari Kasang, Kecamatan Batang Anai, Kabupaten Padang Pariaman, 25586, Indonesia		x
Wilmar International Ltd	Sinar Alam Permai, Jambi		No	-1.485861°	103.675500°	Desa Muara Jambi RT 003 RW 001, Talang Duku, Kecamatan Maro Sebo, Kabupaten Muaro Jambi, Jambi	x	

List of supplying traders/bulkers

Parent company	Trader/bulker	UML ID	RSPO Status	Latitude	Longitude	Address	Palm	Lauric
Goodhope Asia Holdings Ltd	Agro Asia Pacific		Yes - IP;SG;MB			Menara Global 5th Floor, Jl. Gatot Subroto. Kav. 27, South Jakarta	x	

TOTAL TRACEABLE PALM/LAURIC MILLS (DIRECT)	115	85
TOTAL UNTRACEABLE PALM/LAURIC MILLS (DIRECT)	0	0
TOTAL EXCLUSIVE MILLS	130	
TOTAL WILMAR REFINERIES	3	1
TOTAL THIRD PARTY REFINERIES	0	3
TOTAL TRADERS/BULKERS	1	0

*Considered untraceable

- i) Exact supplying mill unknown
- ii) Does not meet Wilmar's traceability criteria

**Unknown

*** Indirect mills listed represent mills supplied to Wilmar's third-party refineries, traders and/or bulkers

Wilmar makes no representation or warranty as to the accuracy and completeness of any third party information contained herein. Any third party information obtained from this document, intended for use or inclusion in any other document, should be independently verified prior to its use or inclusion.

Last Updated : 27 Oct 2023



NDPE Implementation Reporting Framework*
PT Multimas Nabati Asahan, Kuala Tanjung

Wilmar has made significant improvements, which include transparently reporting progress on the implementation of various supply chain initiatives and activities. However, we also recognize there is a need for a clearer and consistent way to measure and communicate NDPE progress. Hence, since 2019, Wilmar has actively participated in the NDPE Implementation Reporting Framework (IRF), which is led by Proforest.

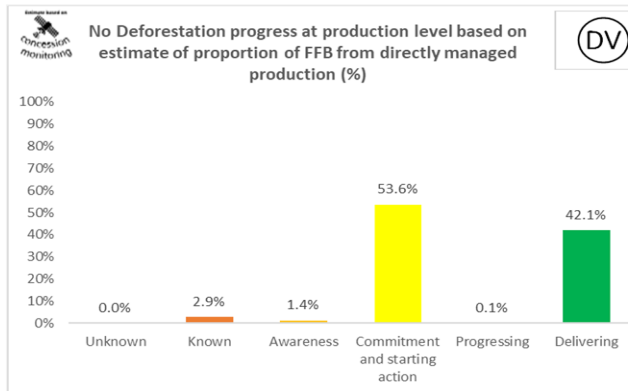
The IRF categorizes supplier mills into various pre-defined categories of progress, with a primary objective to evaluate the mills along the three respective pillars of Deforestation, Peat and Exploitation. The categorization process involves collection of data related to:

- i. Certification status
- ii. Monitoring and verification systems
- iii. Grievances
- iv. Sourcing information
- v. Progress on own estates and third-party supply

For more information on the NDPE Implementation Reporting Framework, please visit https://ndpeirf.files.wordpress.com/2020/05/ndpe-irf_summary.pdf

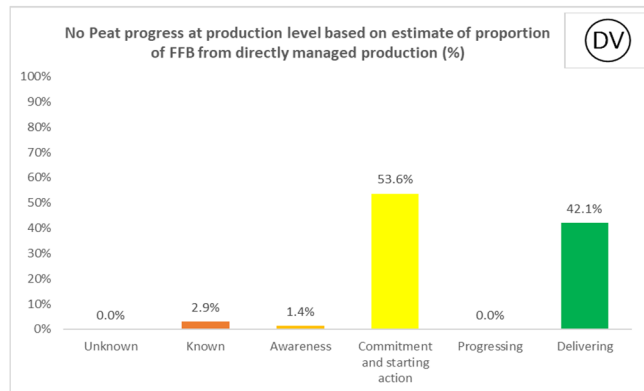
No Deforestation progress at production level based on estimate of proportion of FFB from directly managed production (%)

Palm

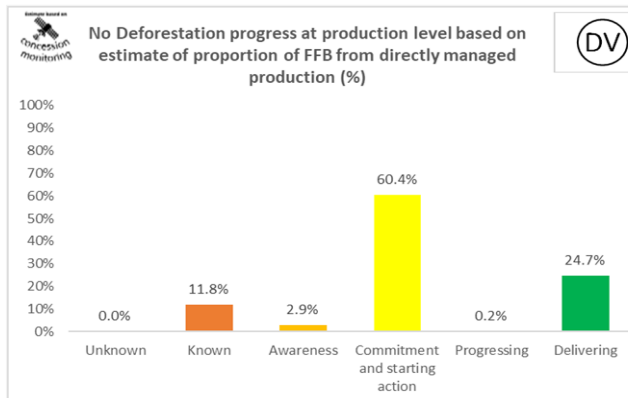


No Peat progress at production level based on estimate of proportion of FFB from directly managed production (%)

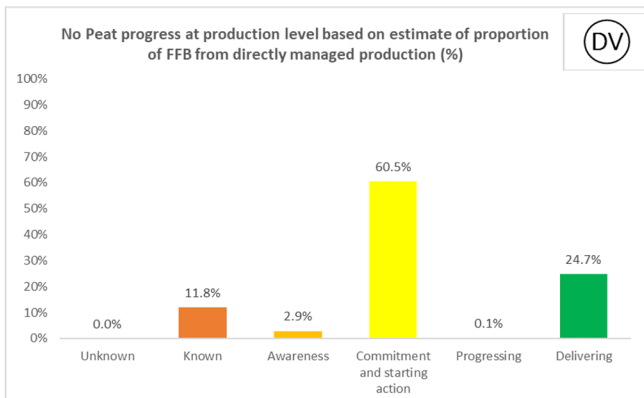
Palm



Lauric



Lauric



*Externally verified by Control Union. Unique verification code: CU2022WLMR

*Wilmar reports IRF profiles on an annual basis. These profiles represent data basis FY2022.