



Sania CIE, Ivory Coast

Traceability Summary - Supplies July 2023 - June 2024

Refinery Details					
Parent Name	Refinery Name	RSPO Status	Latitude	Longitude	Address
Sania CIE	Sania CIE	No	5.262852°	-4.005225°	Zone industrielle de Vridi, rue du textile 01 BP 2949 Abidjan 01, Ivory Coast

Traceability to Mill

Traceable to Mill

Unknown*

Palm

100.0%

0.0%

Lauric

100.0%

0.0%

Traceability to Plantation

Traceable to Plantation

Unknown

Palm

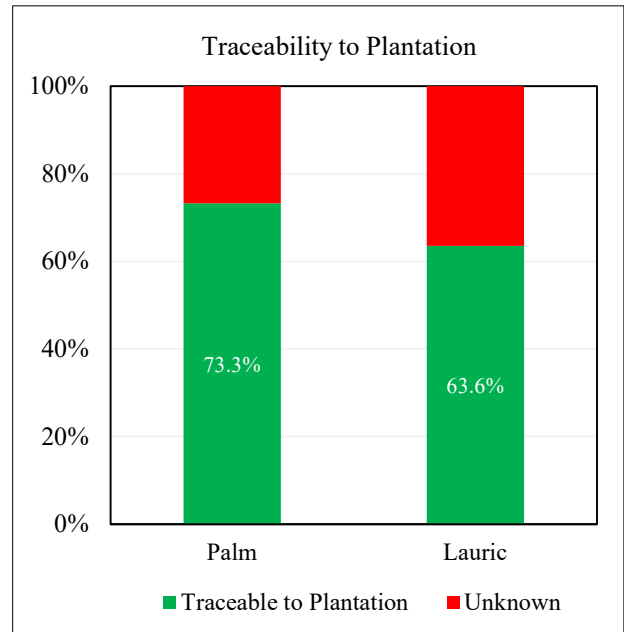
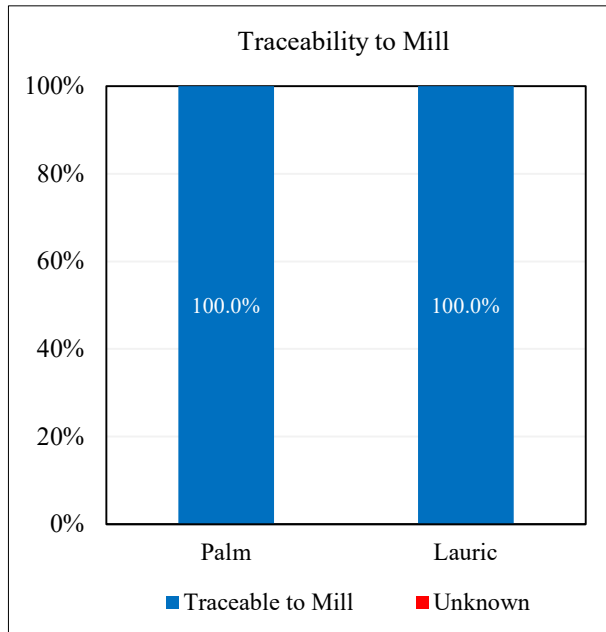
73.3%

26.7%

Lauric

63.6%

36.4%

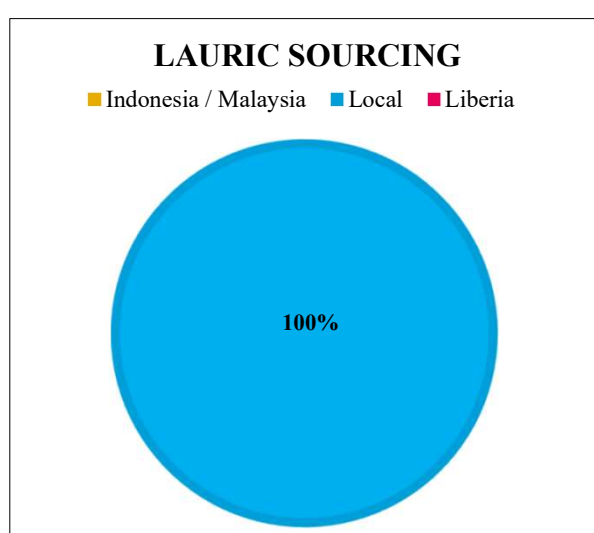
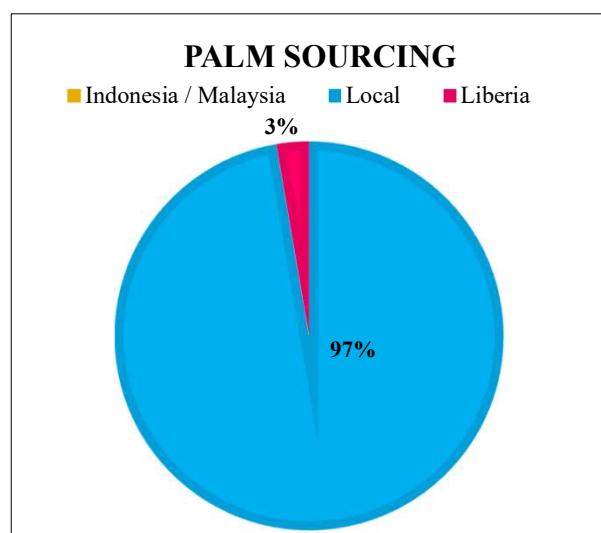


*Unknown unlisted

Direct supplying mills at destination

Parent company	Palm Oil Mill	UML ID	RSPO Status	Latitude	Longitude	Address
PALMCI	Antenne 1	PO1000004777	No	5.200500°	-3.038000°	BP 1 Ehania
PALMCI	Antenne 2	PO1000004778	No	5.338100°	-2.982100°	BP 1 Ehania
PALMCI	Blidouba	PO1000005226	No	4.565600°	-7.512600°	BP 116 Tabou
PALMCI	Boubo	PO1000011199	No	5.644000°	-5.320000°	BP 261 Divo
PALMCI	Ehania	PO1000005223	No	5.294759°	-3.053351°	BP 1 Ehania
PALMCI	Gbapet	PO1000004773	No	4.972300°	-7.511100°	BP 95 Grabo
PALMCI	Iboke	PO1000005225	No	4.683667°	-7.413889°	BP 1 Iboké
PALMCI	Irobo	PO1000005224	No	5.313400°	-4.726700°	BP 530 Grand-Lahou
PALMCI	Neka	PO1000004774	No	5.241933°	-7.401150°	BP 95 Grabo
PALMCI	Toumanguie	PO1000004771	No	5.366300°	-3.379600°	BP 77 Aboisso
Palmafrique	Eloka	PO1000006160	No	5.316109°	-3.801837°	Eloka, Bingerville
Palmafrique	Dabou		No	5.326208°	-4.366791°	Dabou
Dekel Agri-Vision Plc	Ayenouan	PO1000010037	No	5.383000°	-3.320000°	Ayénoua
Golden SIFCA Inc	Golden-SIFCA Mill	PO1000014638	No	4.536680°	-7.725130°	Gbolobo, Pleebo-Sodoken District, Maryland County, Liberia

The charts below represent total volumes of palm products sourced from various origins into Ivory Coast in July 2023 - June 2024





NDPE Implementation Reporting Framework*

Sania CIE, Ivory Coast

Wilmar has made significant improvements, which include transparently reporting progress on the implementation of various supply chain initiatives and activities. However, we also recognize there is a need for a clearer and consistent way to measure and communicate NDPE progress. Hence, since 2019, Wilmar has actively participated in the NDPE Implementation Reporting Framework (IRF), which is led by Proforest.

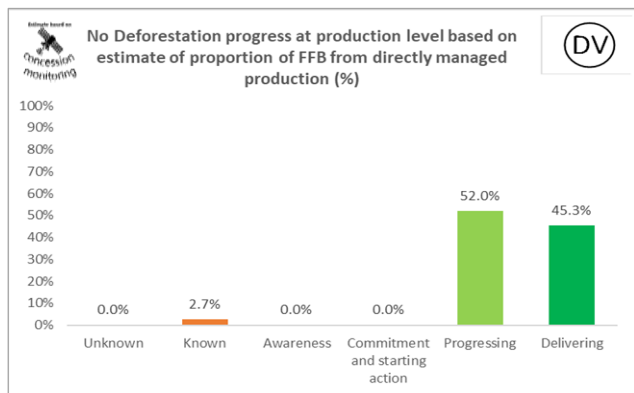
The IRF categorizes supplier mills into various pre-defined categories of progress, with a primary objective to evaluate the mills along the three respective pillars of Deforestation, Peat and Exploitation. The categorization process involves collection of data related to:

- i. Certification status
- ii. Monitoring and verification systems
- iii. Grievances
- iv. Sourcing information
- v. Progress on own estates and third-party supply

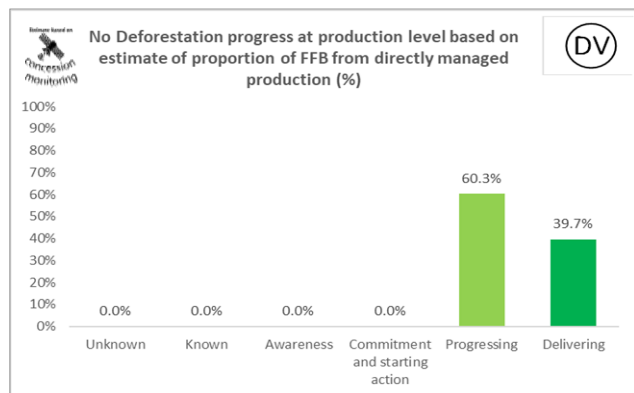
For more information on the NDPE Implementation Reporting Framework, please visit https://ndpeirf.files.wordpress.com/2020/05/ndpe-irf_summary.pdf

No Deforestation progress at production level based on estimate of proportion of FFB from directly managed production (%)

Palm

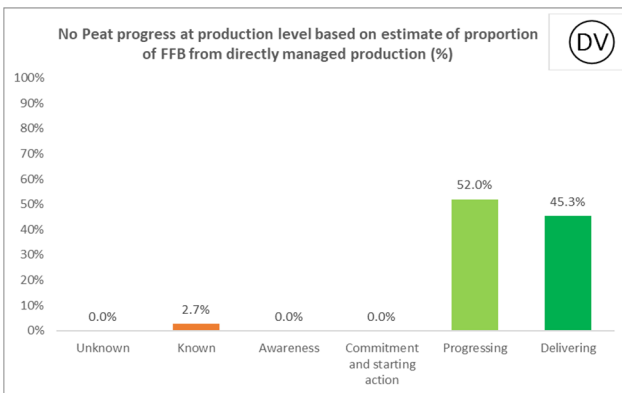


Lauric

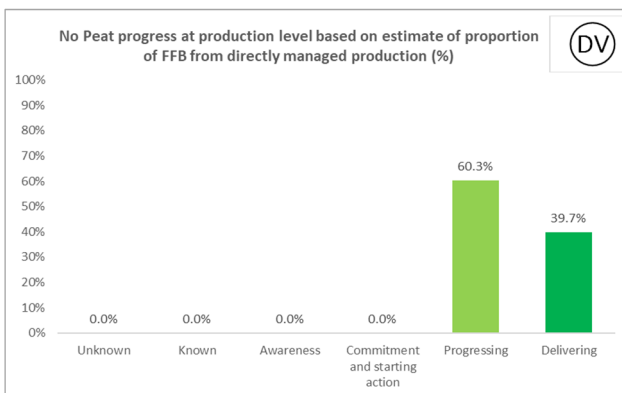


No Peat progress at production level based on estimate of proportion of FFB from directly managed production (%)

Palm



Lauric



*Externally verified by Control Union. Unique verification code: **CU2023WLMR**

*Wilmar reports IRF profiles on an annual basis. These profiles represent data basis FY2023.

Last Updated: 26 Apr 2024