



PT Wilmar Nabati Indonesia, Pelintung
Traceability Summary - Supplies January 2020 - December 2020

Refinery Details					
Parent Name	Refinery Name	RSPO Status	Latitude	Longitude	Address
Wilmar International Ltd	PT Wilmar Nabati Indonesia, Pelintung	Yes - SG;MB	1.6525	101.6381	Jl. Pulau Sumatera, Kawasan Industri Dumai, Kelurahan Pelintung, Medang Kampai, Dumai 28816, Indonesia

Supplying mills (direct) according to region

	Palm	Lauric
Bangka Belitung	2	1
Belitung	2	1
Central Kalimantan	7	0
Jambi	21	4
North Sumatra	24	11
Riau	87	80
South Sumatra	6	0
West Kalimantan	10	10
West Sumatra	2	1
Unknown	3	1
Total	164	109

Traceability

	Palm	Lauric
Unknown	2.1%	0.4%
Traceable to mill ⁺	97.9%	99.6%
*(includes traceable to plantation)	26.1%	21.2%

No of Suppliers

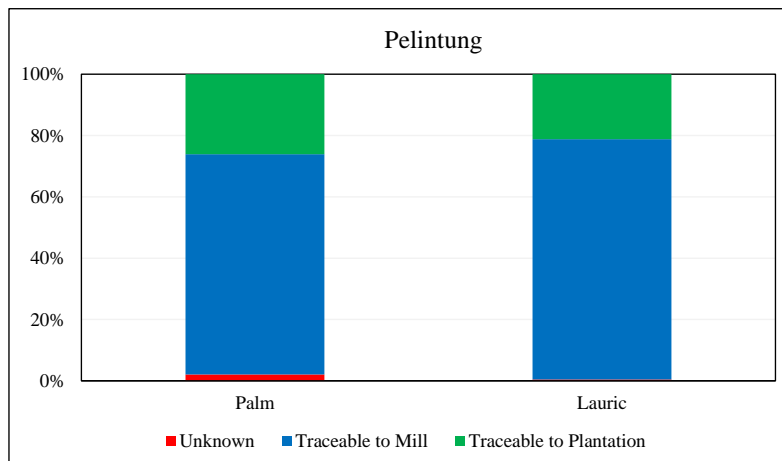
	Palm	Lauric
Wilmar owned mill	14	7
Supplying mills (direct)	150	102
Wilmar refineries	2	3
Others(refiners/traders/bulkers)	1	2

Volume Percentage

	Palm	Lauric
Wilmar owned mill	18.8%	10.2%
Supplying mills (direct)	78.6%	44.8%
Wilmar refineries	1.9%	12.0%
Others(refiners/traders/bulkers)	0.8%	33.0%

No of Certified Mills

RSPO	34	16
------	----	----





NDPE Implementation Reporting Framework*
PT Wilmar Nabati Indonesia, Pelintung

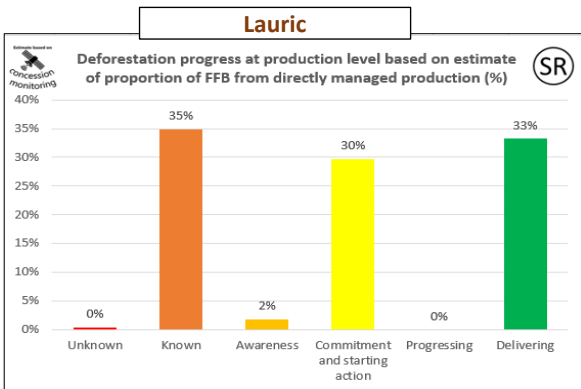
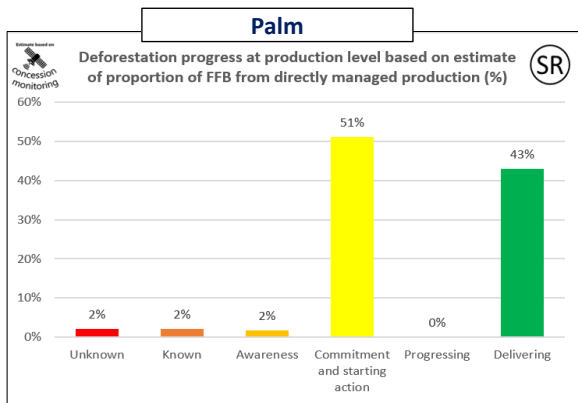
Wilmar has made significant improvements, which include transparently reporting progress on the implementation of various supply chain initiatives and activities. However, we also recognize there is a need for a clearer and consistent way to measure and communicate NDPE progress. Hence, since 2019, Wilmar has actively participated in the NDPE Implementation Reporting Framework (IRF), which is led by Proforest.

The IRF categorizes supplier mills into various pre-defined categories of progress, with a primary objective to evaluate the mills along the three respective pillars of Deforestation, Peat and Exploitation. The categorization process involves collection of data related to:

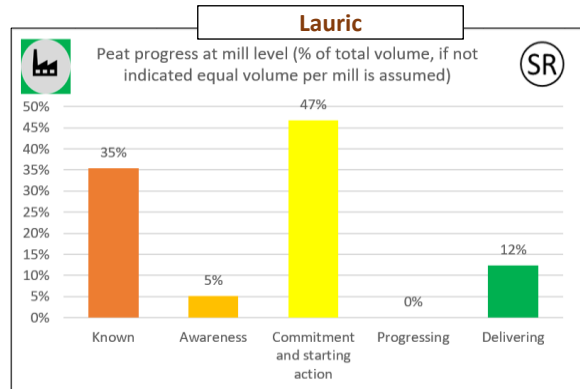
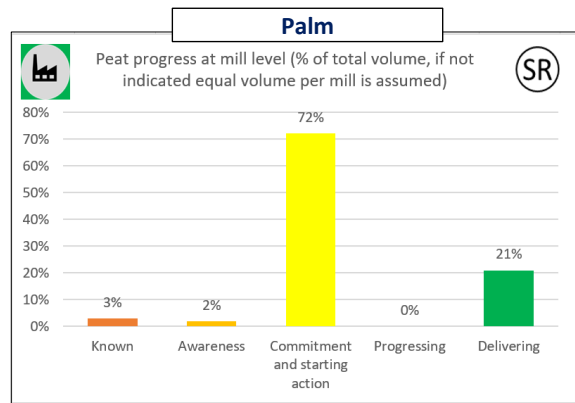
- i. Certification status
- ii. Monitoring and verification systems
- iii. Grievances
- iv. Sourcing information
- v. Progress on own estates and third-party supply

For more information on the NDPE Implementation Reporting Framework, please visit https://ndpeirf.files.wordpress.com/2020/05/ndpe-irf_summary.pdf

Deforestation progress at production level based on estimate of proportion of FFB from directly managed production



Progress at mill level (peat)



*Externally verified by Control Union



PT Wilmar Nabati Indonesia, Pelintung
(January 2020 - December 2020)

List of Wilmar's own mills

Parent company	Palm Oil Mill	UML ID	RSPO Status	Latitude	Longitude	Address	Palm	Lauric
Wilmar International Ltd	Bumi Sawit Kencana	PO1000001043	Yes - IP:MB	-2.230180°	112.491250°	Ds.Sebabi, Kec.Telawang,Kotawaringin Timur, Central Kalimantan	x	
Wilmar International Ltd	Dharma Wungu Guna	PO1000004484	No	1.768560°	100.493590°	Ds.Bagan Sinembah, Kec.Bagan Sinembah,Rokan Hilir, Riau	x	x
Wilmar International Ltd	Kerry Sawit Indonesia 1	PO1000000146	Yes - MB	-2.784630°	112.509530°	Ds.Sebabi/Tembiku, Kec.Danau Sembuluh, Seruyan, Central Kalimantan	x	
Wilmar International Ltd	Kerry Sawit Indonesia 2	PO1000006323	Yes - MB	-2.696950°	112.483080°	Ds.Sebabi/Tembiku, Kec.Danau Sembuluh, Seruyan, Central Kalimantan	x	
Wilmar International Ltd	Mentaya Sawit Mas	PO1000003150	Yes - MB	-2.164690°	112.569420°	Ds.Tangar, Kec.Mentaya Hulu, Kotawaringin Timur, Central Kalimantan	x	
Wilmar International Ltd	Murini Sam-Sam 1	PO1000005281	Yes - MB	1.060360°	101.239420°	Ds.Sam-Sam, Kec.Kandis, Siak, Riau	x	x
Wilmar International Ltd	Murini Sam-Sam 2	PO1000004474	No	1.652500°	101.638100°	Ds. Pelintung, Kec.Medang Kampai, Kota Dumai, Riau	x	x
Wilmar International Ltd	Mustika Sembuluh 1	PO1000000144	Yes - MB	-2.590500°	112.511280°	Ds.Pondok Damar, Kec.Mentaya Hilir Utara,Kotawaringin Timur, Central Kalimantan	x	
Wilmar International Ltd	Mustika Sembuluh 2	PO1000007984	Yes - MB	-2.457100°	112.499730°	Ds.Tanah Putih, Kec.Telawang,Kotawaringin Timur, Central Kalimantan	x	
Wilmar International Ltd	Perkebunan Milano (Pinang Awan)	PO1000000560	Yes - MB	1.842830°	100.203140°	Dsn.Aek Batu, Ds.Asam Jawa, Kec.Torgamba,Lab.Batu Selatan, North Sumatra	x	x
Wilmar International Ltd	Rimba Harapan Sakti	PO1000003486	Yes - MB	-2.835780°	112.571780°	Ds.Pematang Limau, Kec.Seruyan Hilir, Kab.Seruyan, Central Kalimantan	x	
Wilmar International Ltd	Siak Prima Sakti	PO1000004404	No	0.651220°	101.754050°	Ds.Pangkalan Pisang, Kec.Koto Gasib, Siak, Riau	x	x
Wilmar International Ltd	Sinar Perdana Caraka	PO1000004479	No	1.691920°	100.558490°	Ds.Balai Jaya, Kec.Bagan Sinembah,Rokan Hilir, Riau	x	x
Wilmar International Ltd	Sinar Siak Dian Permai	PO1000004384	No	0.449370°	101.621220°	Ds.Sikijang, Kec.Pangkalan Kerinci, Pelalawan, Riau	x	x

List of supplying mills (direct)

Parent company	Palm Oil Mill	UML ID	RSPO Status	Latitude	Longitude	Address	Palm	Lauric
Kuala Lumpur Kepong Berhad	Adei Plantation and Industry (Mandau)	PO1000000411	Yes - IP:MB	1.081944°	101.333361°	Tengganau Village, Sub District of Pinggir, District of Bengkalis, Riau	x	
Kuala Lumpur Kepong Berhad	Adei Plantation and Industry (Sei Nilo)	PO1000001417	Yes - IP:MB	0.348060°	101.971670°	Telayap Village, Sub District of Pelalawan, District of Pelalawan, Riau	x	
Adimulia	Adimulia Agrolestari	PO1000004351	No	-0.108980°	101.386780°	Ds.Sukamaju, Kec.Singingi Hilir, Kuantan Singingi, Riau	x	x
Adimulia	Adimulia Palmo Lestari	PO1000010257	No	-1.710214°	102.779896°	Desa Peninjauan, Kec. Maro Sebo Ulu, Kab. Batanghari, Jambi	x	
Panca Eka	Agro Abadi	PO1000008215	No	0.346002°	101.475229°	Desa Lubuk Siam, Kec. Siak Hulu Kab. Kampar, Riau		x
Agro Sarimas Indonesia	Agro Sarimas Indonesia	PO1000004392	No	-0.516300°	102.921500°	Jl.Lintas Rengat-Tembilahan, S.Sejuk, Kec.Kempas, Indragiri Hilir, Riau		x
Bumitama Agri Ltd	Agro Sejahtera Manunggal	PO1000004866	Yes - MB	-2.546280°	110.384970°	Ds. Seriam, Kec Kendawangan, Ketapang, Kalimantan Barat		x
Bakrie Sumatera Plantations	Agrowiyana	PO1000000884	Yes - MB	-1.077590°	103.110700°	Ds.Tebing Tinggi, Kec.Tungkal Ulu,Tg.Jabung Barat, Jambi	x	
Cargill Incorporated	Andes Agro Investma	PO1000008599	Yes - MB	-2.312375°	110.428769°	Desa Kedondong, Kec. Kendawangan, Kabupaten Ketapang, Provinsi Kalimantan Barat		x
Andika Permata Sawit Lestari	Andika Permata Sawit Lestari	PO1000005202	No	1.089000°	100.776000°	Ds.Sontang, Kec.Bonai Darussalam, Rokan Hulu, Riau	x	x
Sime Darby Plantation Sdn Bhd	Aneka Inti Persada	PO1000000317	Yes - IP	0.591390°	101.658890°	Ds.Maredan & Ds.Pinang Sebatang,Kec.Tualang, Siak, Riau	x	x
Mewah Group	Angso Duo Sawit	PO1000008202	No	-1.782610°	103.494720°	Jl. Raya Tanjung Pauh Km. 30-31, Kec. Mestong Muaro Jambi, Jambi	x	
Anugerah Tani Makmur	Anugerah Tani Makmur	PO1000007457	No	0.536220°	101.602020°	Desa Maredan, Kecamatan Tualang, Kabupaten Siak, Provinsi Riau	x	x
Kencana Persada Nusantara	Arya Rama Prakarsa	PO1000008279	No	1.222160°	100.384190°	Rantau Sakti, Tambusai Utara, Rokan Hulu, Riau	x	x
Sime Darby Plantation Sdn Bhd	Bahari Gembira Ria	PO1000000315	Yes - MB	-1.791670°	103.791390°	Ds.Ladang Panjang, Kec.Sei Gelam, Muaro Jambi, Jambi	x	
Balam Berlian Sawit	Balam Berlian Sawit		No	1.677590°	100.808120°	Dusun Sukajadi, RT 002 RW 001, Bangko Permata Bangko Pusako, Kabupaten Rokan Hilir, Provinsi Riau	x	
Indah Group	Bangun Tenera Riau	PO1000008171	No	0.289170°	101.416940°	Ds.Pantai Raja, Kec.Perhentian Raja, Kampar, Riau	x	x
Pasifik Agro Sentosa	Barumun Agro Sentosa	PO1000001315	Yes - MB	1.621528°	100.103086°	Ds.Aek Sigala-gala, Kec.Simangambat, Padang Lawas Utara, North Sumatra	x	x
Indah Group	Bastian Olah Sawit	PO1000008178	No	-2.351750°	103.914110°	Ds.Simpang Tungkal, Kec.Bayung Lincir, Musi Banyuasin, South Sumatra	x	
Auto Diesel Radiator	Bayung Agro Sawita	PO1000008407	No	-2.008460°	103.705450°	Bayung Lencir, Kabupaten Musi Banyuasin, Sumatera Selatan	x	
Mahkota group	Berlian Inti Mekar	PO1000004412	No	-0.723350°	102.627220°	Ds.Danau Rambai, Kec.Batang Gansal, Inhul, Riau	x	x
Sime Darby Plantation Sdn Bhd	Bhumireksa Nusa Sejati (PKS Teluk Bakau)	PO1000000318	Yes - IP	0.256500°	103.588830°	Desa Rotan Semelur,Kecamatan Pelangiran,Kabupaten Indragiri Hilir,Provinsi Riau	x	x
Anglo-Eastern Plantations Plc	Bina Pitri Jaya	PO1000004419	No	0.809090°	101.277950°	Kota Garo, Kec.Tapung Hilir, Kampar, Riau	x	x
Langkat Sawit Hijau Pratama	Bina Sawit Nusantara	PO1000004860	No	0.165670°	101.326600°	Jl.Raya Pekan Baru - Tlk.Kuantan km 44, Ds.Penghidupan, Kampar, Riau	x	
Bintang Harapan Desa	Bintang Harapan Desa	PO1000004352	No	-0.112250°	110.332380°	Ds. Sungai Mayam, Kec. Meliau, Kab. Sanggau, Kalimantan Barat	x	
Bintang Nauli Pratama	Bintang Nauli Pratama	PO1000008290	No	1.527860°	98.974810°	Kecamatan Sibabangun, Kabupaten Tapanli Tengah, Sumatera Utara		x
Incasi Raya	Bintara Tani Nusantara	PO1000004375	No	0.332880°	99.382800°	Ds.Jorong Kiawai Timur, Kec.Sungai Beremas, Pasaman Barat, West Sumatra	x	
Triputra Agro Persada	Brahma Binabakti	PO1000001619	Yes - MB	-1.346700°	103.327980°	Ds.Bukit Baling, Kec.Sekernan, Muaro Jambi, Jambi	x	
Budi Tani Kembang Jaya	Budi Tani Kembang Jaya	PO1000004204	No	0.542770°	101.579860°	Ds.Melebung, Kel.Sail, Kec.Tenayan Raya, Kota Pekanbaru, Riau	x	x
Tudung Agri	Bumi Mekar Tani	PO1000007637	No	-2.494790°	102.874140°	Desa Jadi Mulya, Kecamatan Nibung Kabupaten Musi Rawas Utara, Sumatera Selatan	x	
Bumi Mentari Karya	Bumi Mentari Karya	PO1000004403	No	0.626720°	101.138580°	Ds.Pantai Cermin, Kec.Tapung, Kampar, Riau	x	
PT Bungo Limbur	Bungo Limbur	PO1000008216	No	-1.375070°	101.891890°	Perenti Luweh, Tanah Tumbuh, Bungo Regency, Jambi	x	x
Bungo Suko Menanti	Bungo Suko Menanti	PO1000009558	No	-1.307400°	101.765190°	Dusun Siri Sekapur, Kel Sirih Sekapur, Kec Jujuhan, Kab. Bungo, Provinsi Jambi	x	x
Anugerah Tanjung Medan	Cipta Agro Sejati	PO1000004313	No	1.871200°	100.431000°	Kec.Simpang Kanan, Kab.Rokan Hilir, Riau	x	
Septa Group	Citra Bumi Agro	PO1000004425	No	0.995770°	100.616900°	Kec.Kepenuhan, Kab.Rokan Hulu, Riau	x	x
Citra Koprasindo Tani	Citra Koprasindo Tani	PO1000004111	No	-1.295920°	103.143640°	Ds.Rantau Badak,Kec.Merlung,Tg.Jabung Barat, Jambi	x	x

Kurnia Prima Nastari	Citra Mahkota		No	-0.358150°	112.129314°	Kecamatan Ella Hilir & Menukung; Kabupaten Melawi; Provinsi Kalimantan Barat	x	
Kurnia Prima Nastari	Citra Riau Sarana	PO1000004362	No	-0.213350°	101.474320°	Ds.Kuantan Sako, Kec.Logas Tanah Darat, Kuantan Singingi, Riau	x	x
Kurnia Prima Nastari	Citra Riau Sarana 2	PO1000004374	No	-0.322530°	101.558220°	Ds.Muara Langsat, Kec.Benai, Kuantan Singingi, Riau	x	x
Kurnia Prima Nastari	Citra Riau Sarana 3	PO1000004367	No	-0.243330°	101.583630°	Ds.Giri Sako, Kec.Logas Tanah Darat, Kuantan Singingi, Riau	x	
Citra Sawit Harum	Citra Sawit Harum	PO1000006208	No	-1.742470°	102.054470°	Kampung Sekampil, Desa Sungai Beringin, Kecamatan Pelepat, Kabupaten Muara Bungo, Jambi	x	
Dharmasraya Lestarindo	Dharmasraya Lestarindo	PO1000004434	No	-1.076030°	101.663620°	Jorong - Koto Padang, Kec.Koto Baru,Dharmasraya, West Sumatra		x
Jawa Pos Agro	Dharmasraya Palma Sejahtera	PO1000010013	No	-1.648530°	102.925470°	Jl. Raya Tembesi - Muara Bungo KM 35, Jambi	x	
Kuala Mas	Dwi Mitra Daya Riau	PO1000004491	No	1.813870°	100.398470°	Dsn.Bukit Badak II, Ds.Kota Paret, Kec.Simpang Kanan, Rokan Hilir, Riau	x	
Sewangi Sejati Luhur	Egasuti Nasakti	PO1000004398	No	0.581353°	101.087097°	Ds. Petapahan, Kec Siak Hulu, Kab Kampar, Riau	x	x
Astra Agro Lestari	Ekadura Indonesia	PO1000004422	No	0.884250°	100.611680°	Sei Manding - Ds.Kota Lama, Kec.Kunto Darussalam, Rokan Hulu, Riau		x
Ganda Buanindo	Ganda Buanindo	PO1000008138	No	0.006220°	101.237520°	Lipat Kain, Kec.Kampar Kiri, Kampar, Riau	x	x
Samsung Group	Gandaerah Hendana	PO1000004138	Yes - MB	-0.156040°	102.206240°	Ukui, Pelalawan, Riau	x	x
Kuala Mas	Geliga Bagan Riau	PO1000004471	No	1.599033°	100.421917°	Ds.Bahtera Makmur, Kec.Bagan Sinembah,Rokan Hilir, Riau	x	
Djarum	Global Kalimantan Makmur	PO1000004415	No	0.729750°	110.463120°	Kec.Sekayang, Sanggau, Kalimantan Barat	x	
Kurnia Prima Nastari	Graha Agro Nusantra	PO1000010944	No	-0.083509°	109.702795°	Pasak Piang, Kec Sungai Ambawang Kab Kubu Raya Provinsi Kalimantan Barat		x
Graha Permata Hijau	Graha Permata Hijau	PO1000004430	No	1.126600°	100.849130°	Desa Sontang, Kec. Bonai Darussalama, Kab. Rokan Hulu, Riau	x	x
Guna Setia Pratama	Guna Setia Pratama	PO1000008224	No	0.428070°	101.596590°	Kec.Bandar Sijikang, Kab.Pelalawan, Riau	x	x
Bumitama Agri Ltd	Gunajaya Karya Gemilang	PO1000003491	Yes - MB	-2.445830°	101.265830°	Dsn Bentan, Ds.Mekar Utama, Kec.Kendawangan, Ketapang, Kalimantan Barat		x
Oriental Holdings Berhad	Gunung Maras Lestari	PO1000004508	No	-1.962300°	105.951364°	Ds.Mabat, Kec.Bakam, Bangka, Babel		x
M.P. Evans	Gunung Pelawan Lestari	PO1000006652	Yes - MB	-1.623630°	105.988570°	Desa Gunung Muda, Kecamatan Belinyu, Kabupaten Bangka, Bangka Belitung	x	x
Gunung Sawit Mas	Gunung Sawit Mas	PO1000009580	No	1.080560°	100.294440°	Ds. Rantau Panjang, Kec Tambusai, Rokan Hulu		x
Hutahaean Group	Hutahaean Group (Sontang)	PO1000004241	No	1.060000°	100.757200°	Ds.Teluk Sono, Kec.Bonai Darussalam, Rohul, Riau	x	x
Hutan Alam Lestari	Hutan Alam Lestari	PO1000008611	No	-1.610920°	103.342420°	Desa Kubu Kandang; Kecamatan Pemayang; Kabupaten Batanghari, Jambi	x	
Samsung Group	Inecda	PO1000004128	No	-0.493180°	102.367560°	Ds.Petala Bumi, Kec.Seberida, Inhul, Riau	x	x
Mahkota group	Intan Sejati Andalan	PO1000004259	No	1.432690°	101.285670°	Duri - Dumai km 13, Ds.Kesumbo Ampai, Kec.Mandau,Bengkalis, Riau	x	x
Dharma Agung Wijaya	Inti Guna Nabati	PO1000004852	No	-2.416480°	102.680670°	Kec.Pelawan, Kab.Sarolangun, Jambi	x	
PT Jabal Perkasa	Jabal Perkasa	PO1000007524	No	1.061080°	100.131920°	Desa Sungai Korang Kec. Huragi Kab. Palas, Sibuhuan, Sumatera Utara	x	x
Kurnia Prima Nastari	Jatimjaya Perkasa	PO1000004504	No	1.947380°	100.737120°	Ds.Sungai Majo, Kec.Kubu, Rokan Hilir, Riau	x	
Jaya Gemilang Sukses	Jaya Gemilang Sukses	PO1000007653	No	1.598690°	100.905220°	Kel. Sedinginan, Tanah Putih, Rokan Hilir, Riau	x	x
Anugerah Tanjung Medan	Kamparindo Agro Industri	PO1000008268	No	0.864000°	101.286000°	Desa Simpang Belutu, Kecamatan Kandis, Siak, Riau	x	x
Sumber Tani Agung	Karya Agung Sawita	PO1000004431	No	1.065700°	99.963130°	Ds.Ujung Batu, Kec.Sosa, Padang Lawas, North Sumatra	x	x
Bumitama Agri Ltd	Karya Bakti Agro Sejahtera	PO1000008180	No	-2.283610°	110.503330°	Kec.Kendawangan, Kab.Ketapang, Kalimantan Barat		x
Prima Sauhur Lestari	Karyabadi Sama Sejati	PO1000008287	No	1.475830°	100.598810°	Ds.Pujud, Kec.Pujud, Rokan Hilir	x	x
Panca Eka	Kebun Pantai Raja	PO1000004341	No	-0.057400°	101.243500°	Ds.Tg.Pauh, Kec.Sengigi Hilir,Kuantan Singingi, Riau	x	x
Kencana Persada Nusantara	Kencana Agro Persada	PO1000011194	No	0.605639°	101.241111°	Jl. Garuda Sakti Km 21 No.8 Bencah Kelubi Tapung Kabupaten Kampar Provinsi Riau.	x	x
Kencana Persada Nusantara	Kencana Andalan Nusantara	PO1000004487	No	1.783670°	100.392420°	Kec.Bagan Sinembah, Kab.Rokan Hilir, Riau	x	x
Kencana Persada Nusantara	Kencana Persada Nusantara	PO1000004442	No	1.175410°	100.232730°	Ds.Batang Kumu km 228, Kec.Tambusai, Rokan Hulu, Riau	x	x
Kencana Persada Nusantara	Kencana Utama Sejati	PO1000007569	No	1.068970°	100.117200°	Ds.Tambusai Barat,Kec Tambusai, Kab Rokan Hulu, Riau	x	x
Kharisma Agro Sejahtera	Kharisma Agro Sejahtera	PO1000008231	No	-0.752310°	102.244640°	Desa Batu Papan Kecamatan Batang Benalu, Kabupaten Indragulu Hulu, Riau	x	x
Astra Agro Lestari	Kimia Tirta Utama	PO1000004408	No	0.674630°	101.728920°	Ds.Pkl.Pisang, Kec.Koto Gasib, Siak, Riau		x
Kuala Mas	Kuala Mas Sawit Abadi	PO1000004489	No	1.812330°	100.024370°	Ds.Mampang, Kec.Kota Pinang, Lab.Batu Selatan, North Sumatra	x	
Kurnia Batang Hari Berjaya	Kurnia Batang Hari Berjaya	PO1000009559	No	-1.788730°	103.079710°	Jalan Muara Tembesi-Sarolangun, Km 12, RT 02, Desa Jebak, Kecamatan Muara Tembesi, Kabupaten Batang Hari, Jambi	x	
PT Kurnia Mitra Sawit	Kurnia Mitra Sawit	PO1000008194	No	2.408880°	99.696710°	Desa Terangbulan Kecamatan Aeknatas, Labuhanbatu Utara, North Sumatera	x	
Bumitama Agri Ltd	Ladang Sawit Mas	PO1000004316	Yes - MB	-1.546400°	110.344010°	Dusun Simpang Empat Sumber Periang, Ds Simpang Tiga Sembelangan, Kec. Nangatayap Kab Ketapang Kalimantan Barat		x
Sime Darby Plantation Sdn Bhd	Lahan Tani Sakti	PO1000000326	Yes - IP	1.561110°	100.541670°	Ds.Tg.Medan,Kec.Pujud, Rokan Hilir, Riau		x
Cempaka Mas Abadi	Langgam Inti Hibrindo	PO1000004164	No	0.303620°	101.904780°	Ds.Kemang, Kec.Sering Barat,Pelalawan, Riau	x	x
Sumber Tani Agung	Madina Agro Lestari	PO1000011179	No	1.217194°	98.895722°	Desa Sikapas Kec Muara Batang Gadis, Kab Mandailing Natal Provinsi Sumatera Utara	x	x
Maju Indo Raya	Maju Indo Raya	PO1000004461	No	1.409320°	98.858250°	Ds.Rianiate, Kec.Batang Toru, Tapanuli Selatan, North Sumatra	x	
Mazuma	Mazuma Agro Indonesia	PO1000004438	No	1.128700°	100.154520°	Ds.Sungai Korang, Kec.Hutaraja Tinggi, Padang Lawas, North Sumatra	x	x
Merlung Inti Lestari	Merlung Inti Lestari		No	-1.328639°	103.273722°	Jalan Lintas Timur Jambi –Riau Km. 69 Kecamatan Sekernan Kabupaten Muaro Jambi Provinsi Jambi	x	x
Meskom Agro Sarimas	Meskom Agro Sarimas	PO1000004470	No	1.548750°	102.088450°	Ds.Meskom, Kec.Bengkalis, Bengkalis, Riau	x	x
Mitra Agrolika	Mitra Agrolika Sejahtera	PO1000004323	No	-1.962920°	103.615500°	Ds. Muara Bahar, Kec. Bayung Lencir, Kab. Musi Banyuasin, Sumatera Selatan	x	
Mitra Agung Sawita Sejati	Mitra Agung Swadaya	PO1000004389	No	-0.493400°	102.062470°	Ds.Sungai Golang, Kec.Kelayang, Inhul, Riau		x
Mitrasari Prima	Mitrasari Prima	PO1000007464	No	0.136310°	101.705030°	Desa Segati Km.21 Kec. Langgam Kab. Pelalawan, Riau	x	x
Multi Agro Sentosa	Multi Agro Sentosa	PO1000004418	No	0.770830°	100.885280°	Ds.Danau Lancang, Kec.Tapung Hulu,Kampar, Riau	x	x
GUNAS	Multi Jaya Perkasa	PO1000004337	No	-0.040830°	110.808800°	Desa Peniti, Kec.Sekadua, Sekadua, West Kalimantan	x	
Multi Palma Sejahtera	Multi Palma Sejahtera	PO1000004172	No	0.414390°	101.666750°	Kec.Pangkalan Kerinci,Pelalawan, Riau		x
Multi Prima Entakai	Multi Prima Entakai	PO1000004343	No	0.059350°	110.749680°	Ds.Semuntai, Kec.Mukok, Sanggau, West Kalimantan	x	
Multiagro Sumaterajaya	Multiagro Sumaterajaya	PO1000008398	No	1.078940°	100.055090°	Desa Aliaga RT 000 RW 000 Aliaga, Huta Raja Tinggi, Padang Lawas, North Sumatra	x	x
Mutiara Alam Lestari	Mutiara Alam Lestari CV	PO1000004207	No	-2.492167°	106.364317°	Ds.Arung Dalam,Kec.Koba,Bangka Tengah,Bangka Belitung	x	
Mutiara Hijau Lestari	Mutiara Hijau Lestari		No	-2.582024°	106.244685°	Jl. Air Asem Desa Guntung Kecamatan Koba Kabupaten Bangka Tengah Provinsi Kepulauan Bangka Belitung	x	
NAGAMAS	Nagamas Agro Mulia	PO1000004449	No	1.301100°	100.397700°	Dsn III, Ds.Tg.Medan, Kec.Tambusai Utara, Rokan Hulu		x
Nikmat Halona Reksa	Nikmat Halona Reksa	PO1000005106	No	-0.734611°	102.525111°	Siberida, Kec.Batang Gansal, Inhul, Riau	x	x

Padasa Enam Utama	Padasa Enam Utama (Kalianta 1)	PO1000004385	No	0.457083°	100.803444°	Ds.Kalianta, Kec.Kabun, Rokan Hulu, Riau	x	x
Padasa Enam Utama	Padasa Enam Utama (Kalianta 2)	PO1000004195	No	0.527776°	100.777302°	Ds.Kalianta, Kec.Kabun, Rokan Hulu, Riau	x	x
Padasa Enam Utama	Padasa Enam Utama (T. Dalam)	PO1000004142	No	2.852222°	99.673389°	Ds.Teluk Dalam, Kec.Teluk Dalam, Asahan, North Sumatra	x	x
Pangkalan Baru Indah	Pangkalan Baru Indah	PO1000004383	No	0.423633°	101.589150°	Dsn IV Pmtg.Kayu Arang, Ds.Pgkl Baru, Kec.Siak Hulu, Kampar, Riau	x	x
M.P. Evans	Pangkalan Indonesia	PO1000000283	Yes - MB	2.103050°	99.947660°	Ds.Pangkalan, Kec.Pangkalan, Lab.Batu North Sumatra	x	
Peputra Masterindo	Peputra Masterindo	PO1000004400	No	0.589804°	100.991448°	Ds.Petapahan, Kec.Tapung, Kampar, Riau	x	x
Perawang Agro Sejahtera	Perawang Agro Sejahtera		No	0.597482°	101.621362°	Jl. Penda Kelurahan Kampung Tualang Timur Kecamatan Tualang Kabupaten Siak Provinsi Riau	x	x
PTPN	Perkebunan Nusantara III (Aek Raso)	PO1000001566	Yes - MB	1.703880°	100.172220°	Ds.Aek Rasau, Kec.Torgamba, Lab. Batu Selatan, North Sumatra	x	
PTPN	Perkebunan Nusantara III (Aek Torop)	PO1000001565	Yes - MB	1.792780°	100.155830°	Ds.Aek Batu, Kec. Torgamba, Lab. Batu Selatan, North Sumatra	x	
PTPN	Perkebunan Nusantara III (Sei Baruhur)	PO1000001784	Yes - MB	1.688480°	100.285770°	Ds.Torgamba, Kec.Torgamba, Lab. Batu Selatan, North Sumatra	x	
PTPN	Perkebunan Nusantara III (Sei Daun)	PO1000004477	Yes - MB	1.675880°	100.323250°	Ds.Sei Meranti, Kec.Torgamba, Lab. Batu Selatan, North Sumatra	x	
PTPN	Perkebunan Nusantara III (Sei Meranti)	PO1000004927	Yes - MB	1.643320°	100.417620°	Ds.Sei Meranti, Kec.Torgamba, Lab. Batu Selatan, North Sumatra	x	
PTPN	Perkebunan Nusantara III (Torgamba)	PO1000004929	Yes - MB	1.709220°	100.289070°	Ds.Torgamba, Kec.Torgamba, Lab. Batu Selatan, North Sumatra	x	
PTPN	Perkebunan Nusantara III*		No				x	
PTPN	Perkebunan Nusantara IV (Sosa)	PO1000004428	No	1.048920°	100.012280°	Ds.Lubuk Bunut, Kec.Hutaraja Tinggi, Padang Lawas, North Sumatra	x	
PTPN	Perkebunan Nusantara V (Lubuk Dalam)	PO1000004219	Yes - MB	0.629940°	101.779560°	Kec.Lubuk Dalam, Siak, Riau	x	
PTPN	Perkebunan Nusantara V (Sei Intan)	PO1000006147	Yes - MB	0.783810°	100.611640°	Ds.Sei Intan, Kec.Kuntodarusalam, Rokan Hulu, Riau	x	
PTPN	Perkebunan Nusantara V (Sei Rokan)	PO1000005128	Yes - MB	0.725720°	100.578980°	Pagaran Tapah Village, Pagaran Tapah Subdistrict, Rokan Hulu, Riau	x	
PTPN	Perkebunan Nusantara V (Sei Tapung)	PO1000008074	Yes - MB	0.598980°	100.618970°	Ds.Sei Tapung, Kec.Tandun, Rokan Hulu, Riau	x	
PTPN	Perkebunan Nusantara V (Tandun)	PO1000004402	Yes - MB	0.599150°	100.692830°	Kec.Tandun, Rokan Hulu, Riau	x	
PTPN	Perkebunan Nusantara V (Tanjung Medan)	PO1000008529	No	1.584305°	100.591361°	Ds.Tanjung Medan, Kec.Pujud, Rokan Hilir, Riau	x	
PTPN	Perkebunan Nusantara V (Terantam)	PO1000004206	Yes - MB	0.578810°	100.750810°	Ds.Kasikan, Kec.Tapung, Kampar, Riau	x	
PTPN	Perkebunan Nusantara V*		No				x	x
PTPN	Perkebunan Nusantara VI*		No				x	
Perkebunan Sumatera Utara	Perkebunan Sumatera Utara (Simpang Gambir)		No	0.595833°	99.300000°	Ds.Perkebunan Simpang Gambir, Kec.Lingga Bayu, Kab.Madina	x	
Multi Prima Entakai	Permata Hijau Sarana	PO1000007587	No	0.044670°	111.025100°	Desa Sungai Ayak I, Kecamatan Belitang Hilir, Sekadau, West Kalimantan, Indonesia	x	
Jhagdra group	Persada Agro Sawita	PO1000006176	No	-0.411250°	102.359500°	Dusun Kemang Manis Desa Pematang Jaya Kec. Rengat Barat Kab. Indragiri Hulu - Riau	x	x
Petaling Mandra Guna	Petaling Mandraguna	PO1000004465	No	-1.444420°	103.627920°	Ds.Danau Lamo, Kec.Muaro Sebo, Muaro Jambi, Jambi	x	
Pinang Witmas Sejati	Pinang Witmas Sejati	PO1000004135	No	-2.221930°	104.176800°	Ds.Mangsang, Kec.Bayung Lincir, Musi Banyuasin, South Sumatra	x	
Graha	Pujud Karya Sawit	PO1000004456	No	1.376150°	100.528850°	Ds.Tanjung Medan, Kec.Pujud, Rokan Hilir, Riau	x	x
Putra Bangka Mandiri	Putra Bangka Mandiri	PO1000004527	No	-2.166070°	106.004520°	Ds.Cengkong Abang, Kec.Mendo Barat, Bangka, Babel	x	
Riau Kampar Sahabat Sejati	Riau Kampar Sahabat Sejati	PO1000006152	No	0.658860°	100.896690°	Sp. III Sukaramai, Kec.Tapung Hulu, Kampar, Riau	x	
Pasifik Agro Sentosa	Rimba Mujur Mahkota	PO1000001960	Yes - MB	0.672056°	99.092000°	Ds.Sikara-Kara, Kec.Natal, Madina, North Sumatra	x	x
Bumitama Agri Ltd	Rohul Sawit Industri	PO1000004410	Yes - MB	0.683250°	100.529230°	Ds.Suka Damai, Kec.Ujung Batu, Rokan Hulu, Riau	x	x
Rudy Agung Agra Laksana	Rudyagung Agralaksana	PO1000004112	No	-1.276210°	103.248730°	Ds.Dusun Mudo km.73, Ma.Papalik, Tg.Jabung Barat, Jambi	x	
Sime Darby Plantation Sdn Bhd	Sandika Nata Palma	PO1000001867	Yes - MB	-2.170000°	110.667780°	Ds. Awatan, Kec Marau, Kab Ketapang, West Kalimantan	x	
Astra Agro Lestari	Sari Lembah Subur	PO1000004935	No	-0.051000°	102.252000°	Dsn.Sidodadi, Ds.Surya Indah, Kec.Pangkalan Kuras, Pelalawan, Riau	x	
Astra Agro Lestari	Sari Lembah Subur 2	PO1000007596	No	-0.002080°	102.196420°	Ds.Genduang, Kec.Pkl.Lesung, Pelalawan, Riau	x	x
Sawit Anugrah Sejahtera	Sawit Anugrah Sejahtera	PO1000004441	No	1.151667°	101.276717°	Ds.Muara Basung, Kec.Pinggir,Kab.Bengkalis, Riau	x	x
Astra Agro Lestari	Sawit Asahan Indah	PO1000004417	No	0.761310°	100.519010°	Kec.Ujung Batu, Rokan Hulu, Riau	x	
Makmur Abadi Raya	Sawit Inti Prima Perkasa	PO1000009567	No	1.254770°	101.153570°	Kec.Mandau, Kab.Bengkalis	x	x
PT Sawit Mas Nusantara	Sawit Mas Nusantara	PO1000008141	No	0.160210°	101.720730°	Jalan Segati RAPP kab. Pelalawan,Kota Pekanbaru	x	x
Mitra Agrolika	Sejati Palma Sejahtera	PO1000004535	No	-2.212230°	103.800120°	Ds.Tampang Baru, Kec.Bayung Lencir, Musi Banyuasin, South Sumatra	x	
Dharma Agung Wijaya	Sentosa Bumi Wijaya	PO1000007609	No	1.044220°	109.579530°	Kec.Ledo, Kab.Bengkayang, Kalimantan Barat	x	
Bumitama Agri Ltd	Sentosa Prima Agro	PO1000009566	No	-1.751100°	110.491480°	Dusun Tambelina, Desa Karva Mukti, Kec. Sungai Melayu Rayak, Kab. Ketapang, Kalimantan Barat	x	x
Serbahuta Jaya	Serbahuta Jaya	PO1000004137	No	2.222890°	99.934640°	Ds.Sumber Mulyo, Kec.Merbau,Lab.Batu Utara, North Sumatra	x	
Sewangi Sejati Luhur	Sewangi Sawit Sejahtera		No	0.581350°	101.087100°	Ds. Petapahan Jaya, Kec Tapung, Kab Kampar, Riau	x	x
Sewangi Sejati Luhur	Sewangi Sejati Luhur	PO1000004411	No	0.714380°	100.928370°	Ds. Senamanenek, Kec Tapung Hulu, Kab Kampar, Riau	x	x
Kencana Persada Nusantara	Sinar Utama Nabati	PO1000010074	No	-0.392000°	101.417010°	Kec.Singingi, Kab.Kuantan Singingi	x	x
Multi Prima Entakai	Sintang Agro Mandiri	PO1000008148	No	-0.141110°	111.485000°	Kec.Binjai Hulu, Kab.Sintang, West Kalimantan	x	
Incasi Raya	Sumatera Makmur Lestari	PO1000008127	No	-0.121620°	110.758460°	Ds.Tinting Bonyok, Kec.Sekadau Hulu, Kab.Sekadau, Kalbar	x	x
Sumber Budi Agung	Sumber Budi Agung	PO1000007523	No	0.473334°	101.587906°	Jl. Kas Desa, Desa Simpang Beringin, Kec. Bandar Sekijang Kab. Palalawan Provinsi Riau	x	
Sumber Guna Nabati	Sumber Guna Nabati	PO1000008188	No	-2.006450°	102.492850°	Ds. Bunga Antoi, Kec.Tabir Selatan, Kab Merangin, Jambi	x	
Merouke	Sumber Jaya Indahnusa	PO1000004423	No	0.892170°	100.699000°	Kota Lama (Dekat PKS Sam - Surya Dumai), Kampar, Riau	x	x
Matahari Kahuripan Indonesia	Sumber Mukti Kahuripan		No	3.115793°	117.266284°	Desa Mekar Sari, Kumpeh, Muaro Jambi, Jambi	x	
Sumber Tani Agung	Sumber Tani Agung	PO1000004483	No	1.754550°	99.983500°	Dsn.Parmoduang, Ds.Sabungan, Kec.Sei Kanan, Lab.Batu Selatan North Sumatra	x	
Bakrie Sumatera Plantations	Sumbertama Nusa Pertiwi	PO1000004101	No	-1.680400°	103.799880°	Ds.Arang arang, Kec.Kumpeh Ulu,Muaro Jambi, Jambi	x	
Sungai Bahar Pasifik Utama	Sungai Bahar Pasifik Utama	PO1000004468	No	-1.536200°	103.630570°	Kec.Muara Sebo, Kab.Muaro Jambi, Jambi	x	
Adimulia	Surya Agrolika Reksa	PO1000004358	No	-0.136970°	101.390800°	Ds.Sukamaju, Kec.Singingi Hilir, Kuantan Singingi, Riau	x	x
Surya Bratasena Plantation	Surya Bratasena	PO1000004159	No	0.151060°	101.975060°	Ds.Palas, Kec.Pangkalan Kuras, Pelalawan, riau	x	
Swastisiddhi Amagra	Swastisiddhi Amagra	PO1000004360	No	0.208950°	101.276080°	Sp.Niba Ds.Bina Baru, Kec.Kampar Kiri Tengah, Kampar, Riau	x	x
Talang Jerinjing Sawit	Talang Jerinjing Sawit	PO1000006181	No	-0.463150°	102.467220°	Ds.Talang Jerinjing, Kec.Rengat Barat, Inhul, Riau	x	x
Jhagdra group	Tamora Agro Lestari	PO1000004395	No	-0.530470°	101.417180°	Ds.Serosah, Kec.Hulu Kuantan,Kuantan Singingi,Riau	x	x
Anglo-Eastern Plantations Plc	Tasik Raja	PO1000004476	No	1.669610°	100.161530°	Ds.Bukit Tujuh, Kec.Torgamba, Lab.Batu Selatan, Sumatera Utara	x	x
Tasma Pujia	Tasma Pujia	PO1000004370	No	0.275010°	101.219380°	Sp.Niba Ds.Bina Baru, Kec.Kampar Kiri Tengah, Kampar, Riau	x	x
Kurnia Prima Nastari	TH Indo Plantations (Pom Nyato)	PO1000004356	No	0.131620°	103.154200°	Sp. Kanan kateman, Km14.5 Desa Tanjung Simpang, Pelangiran, Kab Indragiri Hilir, Riau	x	x
Sago Nauli	Tri Bahtera Srikandi	PO1000004386	No	0.466480°	99.370250°	Ds.Tandikek, Kec.Ranto Baek, Madina, North Sumatra	x	
Tri Bakti Sarimas	Tribakti Sarimas	PO1000004119	No	-0.728200°	101.639900°	Ds.Lubuk Jambi, Kec.Kuantan Mukid, Kuantan Singingi, Riau	x	x

Sin Tek Huat	Trimitra Lestari	PO1000004432	No	-1.068730°	103.165070°	Ds.Tebing Tinggi, Kec.Tungkal Ulu,Tg.Jabung Barat, Jambi	x	
Sime Darby Plantation Sdn Bhd	Tunggal Mitra Plantation	PO1000000330	Yes - IP	1.520530°	100.731900°	Kec.Pajud, Rokan Hilir, Riau		x
Astra Agro Lestari	Tunggal Perkasa Plantation	PO1000004372	No	-0.305180°	102.273180°	Air molek, Kec.Pasir Penyuh,Inhul, Riau		x
Usaha Kita Makmur	Usaha Kita Makmur	PO1000004394	No	-0.529770°	101.493050°	Ds.Jake,Kec.Kuantan Tengah,Kab.Kuantan Singingi, Riau	x	x
Kurnia Prima Nastari	Wawasan Kebun Nusantara	PO1000007533	No	1.266890°	109.817140°	Ds.Seluas, Kec.Seluas, Kab.Bengkayang, Kalbar		x
Wira Karya Pramitra	Wira Karya Pramitra	PO1000004198	No	0.543072°	101.253044°	Desa Bencah Kelubi; Kecamatan Tapung; Kabupaten Kampar; Riau	x	x
Yuni Bersaudara Sejahtera	Yuni Bersaudara Sejahtera		No	-0.026000°	101.190800°	Jl. Raya Lipat Kain - Lubuk Agung, RT 002 RW 003, Dusun I Sei Duck – Kampar Kiri, Kabupaten Kampar, Provinsi Riau.	x	x

List of supplying mills (indirect)***

Parent company	Palm Oil Mill	UML ID	RSPO Status	Latitude	Longitude	Address	Palm	Lauric
Auto Diesel Radiator	Bayung Agro Sawita	PO1000008407	No	-2.008460°	103.705450°	Bayung Lencir, Kabupaten Musi Banyuasin, Sumatera Selatan		x
Triputra Agro Persada	Brahma Binabakti	PO1000001619	Yes - MB	-1.346700°	103.327980°	Ds.Bukit Baling, Kec.Sekernan, Muaro Jambi, Jambi		x
Tudung Agri	Bumi Mekar Tani	PO1000007637	No	-2.494790°	102.874140°	Desa Jadi Mulya, Kecamatan Nibung Kabupaten Musi Rawas Utara South Sumatra		x
Kurnia Tunggal Nugraha	Erasakti Wiraforestama 1	PO1000004103	No	-1.529470°	103.726250°	Desa Sakean Talang Duku Jambi		x
Kurnia Tunggal Nugraha	Erasakti Wiraforestama 2	PO1000008383	No	-1.528940°	103.637140°	Desa Talang Duku Seberang (Miaso) 1		x
Kurnia Tunggal Nugraha	Erasakti Wiraforestama 3	PO1000010014	No	-1.518980°	103.636970°	Desa Talang Duku Seberang (Miaso) 2		x
Garuda	Hanusentra Agro Lestari		No	1.177589°	117.901833°	Desa Pelawan Kecamatan Sangkulirang Kabupaten Kutai Timur, East Kalimantan	x	
Dharma Agung Wijaya	Inti Guna Nabati	PO1000004852	No	-2.416480°	102.680670°	Kec.Pelawan, Kab.Sarolangun, Jambi	x	
Palma Abadi	Kedaton Mulia Primas	PO1000008345	No	-1.907170°	103.013600°	Kel.Durian Luncuk, Kec.Batin XXIV, Batanghari, Jambi		x
Mitra Agrolika	Mitra Agrolika Sejahtera	PO1000004323	No	-1.962920°	103.615500°	Ds. Muara Bahar, Kec. Bayung Lencir, Kab. Musi Banyuasin, Sumatera Selatan		x
Persada Alam Jaya	Persada Alam Jaya	PO1000008618	No	-1.043886°	102.887223°	Jalan Lintas Timur KM 192 Desa Suban, Batang Asam, Tanjung Jabung, Jambi		x
Palma Abadi	PKS Palma Abadi	PO1000004452	No	-1.321300°	103.265250°	Desa Dusun Mudo, Kec. Tanjung Jabung		x
Rudy Agung Agra Laksana	Rudyagung Agralaksana	PO1000004112	No	-1.276210°	103.248730°	Ds.Dusun Mudo km.73, Ma.Papalik, Tg.Jabung Barat, Jambi		x
Astra Agro Lestari	Sari Aditya Loka 1	PO1000004505	No	-1.957820°	102.372650°	Ds.Hitam Hulu, Kec.Tabir Selatan, Merangin, Jambi		x
Dharma Agung Wijaya	Sasmita Bumi Wijaya	PO1000008566	No	0.303140°	110.301220°	Desa Binjai, Kecamatan Tayan Hulu, Kabupaten Sanggau, West Kalimantan	x	
Mitra Agrolika	Sejati Palma Sejahtera	PO1000004535	No	-2.212230°	103.800120°	Ds.Tampang Baru, Kec.Bayung Lencir, Musi Banyuasin, South Sumatra		x
Dharma Agung Wijaya	Sentosa Bumi Wijaya	PO1000007609	No	1.044220°	109.579530°	Kec.Ledo, Kab.Bengkayang, West Kalimantan	x	
Sumber Guna Nabati	Sumber Guna Nabati	PO1000008188	No	-2.006450°	102.492850°	Ds. Bunga Antoi, Kec.Tabir Selatan, Kab Merangin, Jambi		x
Sin Tek Huat	Trimitra Lestari	PO1000004432	No	-1.068730°	103.165070°	Ds.Tebing Tinggi, Kec.Tungkal Ulu,Tg.Jabung Barat, Jambi		x

List of supplying refineries

Parent company	Refinery	UML ID	RSPO Status	Latitude	Longitude	Address	Palm	Lauric
First Resources	Adhitya Serayakorita		Yes - MB	1.721867°	101.377033°	Bangsar Aceh, District Sungai Sembilan, Dumai, Riau		x
Kurnia Tunggal Nugraha	Kurnia Tunggal Nugraha		No	-1.508550°	103.663967°	Talang Duku, Taman Rajo, Muaro Jambi Regency, Jambi 36382, Indonesia		x
Wilmar International Ltd	Multimas Nabati Asahan, Kuala Tanjung		Yes - SG;MB	3.369570°	99.441420°	Acces Road Dusun IV, Desa Kuala Tanjung, Kecamatan Sei Suka, Kabupaten Batu Bara, Sumatera Utara, Indonesia	x	
Wilmar International Ltd	Sinar Alam Permai, Palembang		Yes - MB	-2.960550°	104.880000°	Jl. Sabar Jaya No. 21 Desa Prajen Kecamatan Banyuasin, Kabupaten Banyuasin 30962, South Sumatra	x	x
Wilmar International Ltd	Usaha Inti Padang, Padang		Yes - MB	-0.795180°	100.409320°	Kawasan Industri Padang Lot Ns. 9, Nagari Kasang, Kecamatan Batang Anai Kabupaten Padang Pariaman, 25586		x
Wilmar International Ltd	Wilmar Cahaya Indonesia, Pontianak		Yes - MB	0.003720°	109.312070°	Jl. Khatulistiwa KM 4.3 Kelurahan Batulayang Kecamatan Pontianak Utara 78244		x

List of supplying traders/bulkers

Parent company	Trader/bulker	UML ID	RSPO Status	Latitude	Longitude	Address	Palm	Lauric
Garuda	Bumi Sawit Wijaya		No				x	

TOTAL TRACEABLE PALM/LAURIC MILLS (DIRECT)	161	108
TOTAL UNTRACEABLE PALM/LAURIC MILLS (DIRECT)	3	1
TOTAL EXCLUSIVE MILLS		188
TOTAL WILMAR REFINERIES	2	3
TOTAL THIRD PARTY REFINERIES	0	2
TOTAL TRADERS/BULKERS	1	0

*Considered untraceable

i) Exact supplying mill unknown

ii) Does not meet Wilmar's traceability criteria

**Unknown

*** Indirect mills listed represent mills supplied to Wilmar's third-party refineries, traders and/or bulkers

Wilmar makes no representation or warranty as to the accuracy and completeness of any third party information contained herein. Any third party information obtained from this document, intended for use or inclusion in any other document, should be independently verified prior to its use or inclusion.

Last Updated : 7 May 2021