



PT Wilmar Nabati Indonesia, Gresik
Traceability Summary - Supplies July 2020 - June 2021

Refinery Details					
Parent Name	Refinery Name	RSPO Status	Latitude	Longitude	Address
Wilmar International Ltd	PT Wilmar Nabati Indonesia, Gresik	Yes - SG;MB	-7.18123°	112.66480°	Jl. Kapten Darmo Sugondo No-56, Kel. Indro, Kec Kebomas, Kab Gresik, East Jawa, 61124, Indonesia

Supplying mills (direct) according to region

	Palm	Lauric
Belitung	1	0
Bengkulu	1	0
Central Kalimantan	32	45
Central Sulawesi	0	1
East Kalimantan	20	5
Lampung	2	0
North Kalimantan	1	1
Riau	0	1
South East Sulawesi	0	1
South Kalimantan	0	2
South Sumatra	6	0
West Kalimantan	24	3
West Papua	0	1
West Sulawesi	1	2
West Sumatra	0	1
South Sulawesi	0	1
Total	88	64

Traceability

	Palm	Lauric
Unknown	0.0%	0.0%
Traceable to mill ⁺	100.0%	100.0%
*(includes traceable to plantation)	20.9%	21.6%

No of Suppliers

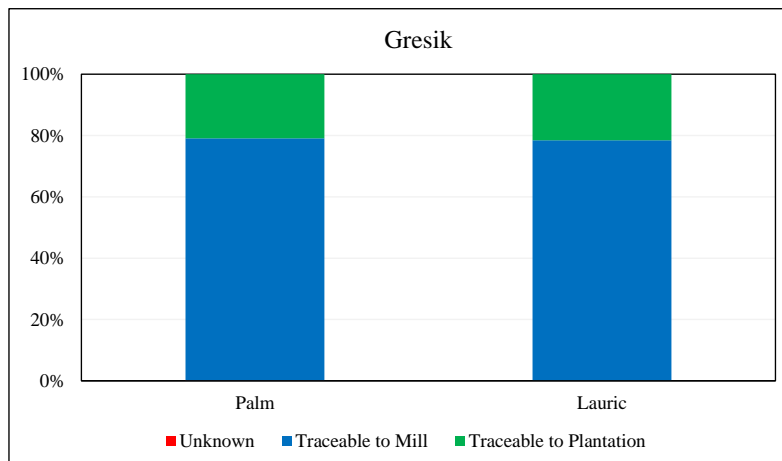
	Palm	Lauric
Wilmar owned mill	12	10
Supplying mills (direct)	76	54
Wilmar refineries	4	4
Others(refiners/traders/bulkers)	6	5

Volume Percentage

	Palm	Lauric
Wilmar owned mill	6.0%	8.5%
Supplying mills (direct)	74.4%	31.7%
Wilmar refineries	5.5%	41.9%
Others(refiners/traders/bulkers)	14.1%	17.9%

No of Certified Mills

	Palm	Lauric
RSPO	21	19





NDPE Implementation Reporting Framework*
PT Wilmar Nabati Indonesia, Gresik

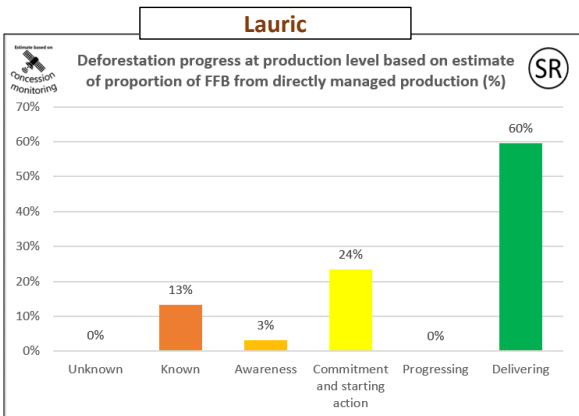
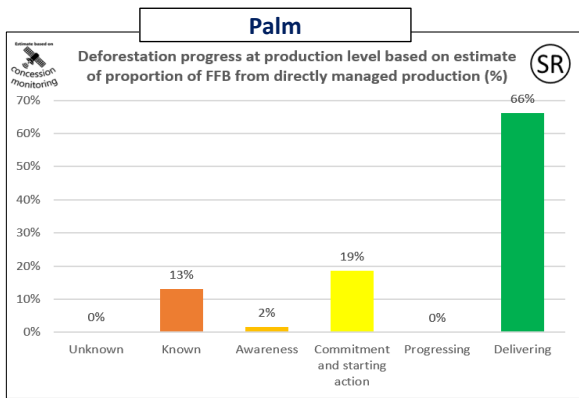
Wilmar has made significant improvements, which include transparently reporting progress on the implementation of various supply chain initiatives and activities. However, we also recognize there is a need for a clearer and consistent way to measure and communicate NDPE progress. Hence, since 2019, Wilmar has actively participated in the NDPE Implementation Reporting Framework (IRF), which is led by Proforest.

The IRF categorizes supplier mills into various pre-defined categories of progress, with a primary objective to evaluate the mills along the three respective pillars of Deforestation, Peat and Exploitation. The categorization process involves collection of data related to:

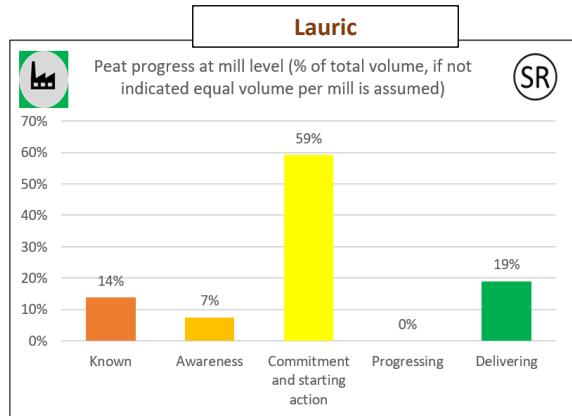
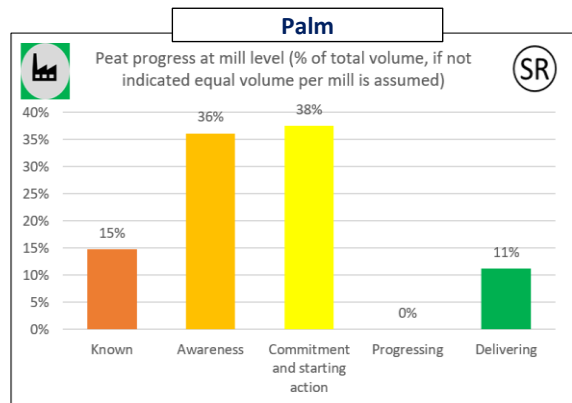
- i. Certification status
- ii. Monitoring and verification systems
- iii. Grievances
- iv. Sourcing information
- v. Progress on own estates and third-party supply

For more information on the NDPE Implementation Reporting Framework, please visit https://ndpeirf.files.wordpress.com/2020/05/ndpe-irf_summary.pdf

Deforestation progress at production level based on estimate of proportion of FFB from directly managed production



Progress at mill level (peat)



*Externally verified by Control Union



PT Wilmar Nabati Indonesia, Gresik
(July 2020 - June 2021)

List of Wilmar's own mills

Parent company	Palm Oil Mill	UML ID	RSPO Status	Latitude	Longitude	Address	Palm	Lauric
Wilmar International Ltd	Agro Palindo Sakti 2 (Sanggau)	PO1000007432	No	0.303000°	110.195960°	Ds.Mandong/Sosok, Kec.Tayan Hulu, Sanggau, Kalimantan Barat	x	
Wilmar International Ltd	Agronusa Investama 2	PO1000004475	No	0.275300°	109.731410°	Ds.Sebatih, Kec.Sengah Temila, Landak, Kalimantan Barat	x	
Wilmar International Ltd	Bumi Sawit Kencana	PO1000001043	Yes - IP:MB	-2.230180°	112.491250°	Ds.Sebabi, Kec.Telawang,Kotawaringin Timur, Central Kalimantan	x	x
Wilmar International Ltd	Karunia Kencana Permaisejati	PO1000004150	Yes - IP	-2.239850°	112.630450°	Ds.Tangar, Kec.Mentaya Hulu,Kotawaringin Timur, Central Kalimantan	x	x
Wilmar International Ltd	Kerry Sawit Indonesia 1	PO1000000146	Yes - MB	-2.784630°	112.509530°	Ds.Sebabi/Tembiku, Kec.Danau Sembuluh, Seruyan, Central Kalimantan	x	x
Wilmar International Ltd	Kerry Sawit Indonesia 2	PO1000006323	Yes - MB	-2.696950°	112.483080°	Ds.Sebabi/Tembiku, Kec.Danau Sembuluh, Seruyan, Central Kalimantan	x	x
Wilmar International Ltd	Mentaya Sawit Mas	PO1000003150	Yes - MB	-2.164690°	112.569420°	Ds.Tangar, Kec.Mentaya Hulu, Kotawaringin Timur, Central Kalimantan	x	x
Wilmar International Ltd	Mustika Sembuluh 1	PO1000000144	Yes - MB	-2.590500°	112.511280°	Ds.Pondok Damar, Kec.Mentaya Hilir Utara,Kotawaringin Timur, Central Kalimantan	x	x
Wilmar International Ltd	Mustika Sembuluh 2	PO1000007984	Yes - MB	-2.457100°	112.499730°	Ds.Tanah Putih, Kec.Telawang,Kotawaringin Timur, Central Kalimantan	x	x
Wilmar International Ltd	Rimba Harapan Sakti	PO1000003486	Yes - MB	-2.835780°	112.571780°	Ds.Pematang Limau, Kec.Seruyan Hilir, Kab.Seruyan, Central Kalimantan	x	x
Wilmar International Ltd	Sarana Titian Permata 1 (Tanjung Rangas)	PO1000000600	No	-2.894440°	112.543610°	Desa Baung, Kec. Seruyan Hilir, Kalimantan Tengah	x	x
Wilmar International Ltd	Sarana Titian Permata 2 (Permatang Limau)	PO1000010026	No	-2.904550°	112.612770°	Desa Pematang Limau, Kec. Seruyan Hilir, Kalimantan Tengah	x	x

List of supplying mills (direct)

Parent company	Palm Oil Mill	UML ID	RSPO Status	Latitude	Longitude	Address	Palm	Lauric
Eagle High Plantations	Adhyaksa Dharmasatya	PO1000004102	No	-1.588930°	112.861880°	Ds.Tanjung Jorong, Kec.Parenggean, Kotawaringin Timur, Kalimantan Tengah	x	
Agrina Sawit Perdana	Agrina Sawit Perdana	PO1000008580	No	0.069910°	110.696440°	Desa Penyeladi, Kecamatan Kapuas, Kabupaten Sanggau, Kalimantan Barat	x	
Agrindo Sawit Mandiri	Agrindo Sawit Mandiri	PO1000010047	No	-2.345480°	112.306180°	Desa Rungau Raya, Kecamatan Danau Seluluk, Kabupaten Seruyan, Kalimantan Tengah		x
Goodhope Asia Holdings Ltd	Agro Indomas 1 (PKS Terawan)	PO1000002677	Yes - MB	-2.559960°	112.373600°	Ds.Terawan, Kec.Seruyan Raya,Seruyan, Central Kalimantan	x	
Goodhope Asia Holdings Ltd	Agro Indomas II (Pks Sungai Purun)	PO1000002676	Yes - IP:MB	-2.524250°	112.416800°	Sungai Purun - Ds.Terawan, Kec.Seruyan Raya,Seruyan, Central Kalimantan		x
Astra Agro Lestari	Agro Nusa Abadi	PO1000004093	No	-2.129890°	121.484960°	Ds.Molino, Kec.Petasia, Morowali, Sulawesi Tengah		x
Bumitama Agri Ltd	Agro Sejahtera Manunggal	PO1000004866	Yes - MB	-2.546280°	110.384970°	Ds. Seriam, Kec Kendawangan, Ketapang, Kalimantan Barat	x	x
Cargill Incorporated	Andes Agro Investama (PKS Sei Kerandi)	PO1000008599	Yes - MB	-2.312375°	110.428769°	Desa Kedondong, Kec. Kendawangan, Kabupaten Ketapang, Provinsi Kalimantan Barat	x	
Bengkulu Sawit Lestari	Awana Sawit Lestari	PO1000010791	No	-1.775278°	119.469722°	Jl. Sirsak Pasangkayu, Kecamatan Pasang Kayu Kabupaten Mamuju Utara Provinsi Sulawesi Barat		x
NT Corp	Bangkitgiat Usaha Mandiri	PO1000008211	No	-1.472354°	112.742559°	Desa Tumbang Kalang & Tanjung Jorong, Antang Kalang, Kotawaringin Barat, Central Kalimantan	x	x
Bintang Harapan Desa	Bintang Harapan Desa	PO1000004352	No	-0.112250°	110.332380°	Ds. Sungai Mayam, Kec. Meliau, Kab. Sanggau, Kalimantan Barat	x	
Bisma Dharma Kencana	Bisma Dharma Kencana	PO1000004488	No	-1.801000°	113.181700°	Ds.Hampalit, Kec.Katingan Hilir, Katingan, Kalimantan Tengah		x
Fangiono Agro Plantation	Borneo Bhakti Sejahtera	PO1000011307	No	-0.493290°	115.365960°	Desa Long Hurai, Long Melaham, Long Merah, Mamahak Besar, Mamahak Ulu dan Ujo Bilang, Kecamatan Long Bagun, Kabupaten Mahakam Ulu, Provinsi Kalimantan Timur	x	
Bumitama Agri Ltd	Bumitama Gunajaya Abadi	PO1000004191	No	-2.391110°	111.373330°	Ds.Riam Durian, Kec.Kotawaringin Lama,Kotawaringin Barat, Kalimantan Tengah		x
Eagle High Plantations	Bw Plantation	PO1000004234	Yes - MB	-2.720550°	111.822670°	Ds.Sungai Bedaun, Kec.Kumai ,Kotawaringin Barat, Kalimantan Tengah		x
Pasifik Agro Sentosa	Cipta Usaha Sejati	PO1000004318	No	-1.000083°	110.195667°	Ds. Matan Jaya, Kec. Simpang Hilir, Kab Kayong Utara, West Kalimantan	x	
Medco Agro	Ciptatani Kumai Sejahtera	PO1000005210	No	-2.183900°	112.034270°	Ds.Sukamandang, Kec.Seruyan Tengah, Seruyan, Central Kalimantan		x
First Resources	Citra Agro Kencana		No	-0.472249°	115.593392°	Kecamatan Damai, Kabupaten Kutai Barat, Propinsi Kalimantan Timur, Indonesia	x	
PT Genting Plantations Nusantara	Dwie Warna Karya	PO1000007648	No	-0.841940°	114.080000°	Desa Jakatan Pari, Kapuas Hulu, Kapuas, Central Kalimantan	x	x
Triputra Agro Persada	Dwiwira Lestari Jaya	PO1000008424	No	1.606090°	118.044420°	Desa Biatan Lempake, Kec Biatan, Kab Berau, Propinsi Kalimantan Timur		x
Triputra Agro Persada	Etam Bersama Lestari	PO1000008346	No	1.223890°	117.879400°	Ds.Rantau Bahan, Kec.Sangkulirang, Kutai Timur, East Kalimantan	x	
Fairco Agro Mandiri	Fairco Agro Mandiri	PO1000008271	No	0.966700°	117.791900°	Ds.Bumi Jaya, Kec. Kaubun, Kab Kutai Timur, Kalimantan Timur		x
Kalimantan Sawit Kusuma	Fajar Saudara Kusuma	PO1000004448	No	1.266590°	109.225320°	Desa Sebawi Kec Sebawi kab Sambas Kalbar		x
TSH Resources Bhd	Farinda Bersaudara	PO1000004121	No	-0.695890°	116.261870°	Ds.Jambuq Makmur, Kec.Bongan, Kutai Barat, East Kalimantan		
Triputra Agro Persada	First Lamandau Timber International	PO1000005222	No	-1.850170°	111.469390°	Ds.Tangga Batu, Kec.Belantikan Raya, Lamandau, Central Kalimantan		x
Bumi Gading Prima	Gading Sawit Kencana	PO1000011193	No	-2.510586°	112.557125°	Jl. Jenderal Sudirman km.58 Sampit-Pangkalanbun Provinsi Kalimantan Tengah		x
Triputra Agro Persada	Gawi Bahandep Sawit Mekar	PO1000001618	Yes - MB	-2.134440°	112.347030°	Ds.Baung, Kec.Seruyan Hilir, Seruyan, Central Kalimantan	x	x
Genting Plantations Nusantara	Globalindo Agung Lestari	PO1000010078	No	-2.584940°	114.594420°	Desa Sri Mulya, Kecamatan Dadahup, Kabupaten Kapuas, Kalimantan Tengah	x	x
Kurnia Prima Nastari	Graha Agro Nusantra	PO1000010944	No	-0.083509°	109.702795°	Pasak Piang, Kec Sungai Ambawang Kab Kubu Raya Provinsi Kalimantan Barat		x
Union Sampoerna Agro Triputra Persada	Graha Cakra Mulia	PO1000004526	No	-2.134440°	111.182500°	Ds.Semantun, Kec.Permata Kecubung, Sukamara, Central Kalimantan		x
Bumitama Agri Ltd	Gunajaya Karya Gemilang	PO1000003491	Yes - MB	-2.445830°	110.265830°	Dsn Bentan, Ds.Mekar Utama, Kec.Kendawangan, Ketapang, Kalimantan Barat	x	
M.P. Evans	Gunung Pelawan Lestari (Tengkalat)	PO1000006652	Yes - MB	-1.623630°	105.988570°	Desa Gunung Muda, Kecamatan Belinyu, Kabupaten Bangka, Bangka Belitung	x	
Astra Agro Lestari	Gunung Sejahtera Dua Indah	PO1000004165	No	-2.300850°	111.837330°	Ds.Sido Mulyo, Kec.Pangkalan Banteng,Kotawaringin Barat, Kalimantan Tengah		x
Astra Agro Lestari	Gunung Sejahtera Puti Pesona	PO1000004176	No	-2.366250°	111.955130°	Ds.Amin Jaya, Kec.Pkl.Banteng,Kotawaringin Barat, Kalimantan Tengah		x
Triputra Agro Persada	Hampan Perkasa Mandiri	PO1000008265	No	0.777790°	116.607840°	Desa Long Bentuq, Kecamatan Busang, Kutai Timur, Kalimantan Timur	x	x
Union Sampoerna Agro Triputra Persada	Harapan Hibrida Kalbar (Sungai Bila Estate)	PO1000004171	No	-2.333300°	111.281080°	Ds.Sei Bila, Kec.Balai Riam, Sukamara, Central Kalimantan		x
Union Sampoerna Agro Triputra Persada	Harapan Hibrida Kalbar (Sungai Jelai Estate)		No	-2.527408°	111.112622°	Desa Suak Burung, Kec. Manis Mata, Kab. Ketapang, West Kalimantan		x
Hutanindo Lestari	Hutan Sawit Lestari	PO1000008207	No	-1.699060°	112.877190°	Ds.Tumbang Koling, Kec.Cempaga Hulu,Kotawaringin Timur, Central Kalimantan	x	x
Kalimantan Sawit Kusuma	Kalimantan Sawit Kusuma	PO1000004163	No	-2.288050°	111.167830°	Ds.Balai Riam, Kec.Balai Riam, Sukamara, Central Kalimantan		x

Bumitama Agri Ltd	Karya Bakti Agro Sejahtera	PO1000008180	No	-2.283610°	110.503330°	Kec.Kendawangan, Kab.Ketapang, Kalimantan Barat	x	
Bumitama Agri Ltd	Karya Makmur Bahagia (Bukit Makmur)	PO1000005302	Yes - MB	-1.567778°	112.721111°	Ds. Sungai Hanya, Kec. Antang Kalang, Kotawaringin Timur, Kalimantan Tengah		x
Bumitama Agri Ltd	Karya Makmur Bahagia (Gunung Makmur)	PO1000001684	Yes - MB	-1.761270°	112.597420°	Ds.Gunung Makmur, Kec.Antang Kalang,Kotawaringin Timur, Kalimantan Tengah	x	x
Matano Group	Kasmar Matano Persada	PO1000011558	No	-2.541360°	120.303430°	Dusun Petambua, Desa Radda, Kecamatan Baebunta, Kabupaten Luwu Utara, Provinsi Sulawesi Selatan.		x
Matahari Kahuripan Indonesia	Katingan Indah Utama	PO1000005155	No	-2.110440°	112.746840°	Ds.Kabuau, Kec.Parenggean, Kotawaringin Timur, Central Kalimantan	x	
First Resources	Ketapang Agro Lestari	PO1000008567	No	-0.875630°	115.891650°	Kecamatan Siluq Ngurai, Kabupaten Kutai Barat, Provinsi Kalimantan Timur, Indonesia	x	
PT Genting Plantations Nusantara	Kharisma Intri Usaha	PO1000008149	No	-3.003750°	114.935778°	Kec.Pandahan; Kecamatan Tapin Tengah; Kabupaten Tapin; Provinsi Kalimantan Selatan		x
Bumitama Agri Ltd	Ladang Sawit Mas	PO1000004316	Yes - MB	-1.546400°	110.344010°	Dusun Simpang Empat Sumber Periang, Ds Simpang Tiga Sembelangan, Kec. Nangatayap Kab Ketapang Kalimantan Barat		x
Metro Kajang Holding Berhad	Maju Kalimantan Hadapan	PO1000004334	No	0.015313°	116.968444°	Ds.Puan Cepak, Kec.Muara Kaman, Kab.Kutai Kartanegara, East Kalimantan	x	
CAPITOL	Medco Papua Hijau Selaras	PO1000007449	No	-0.810400°	133.595070°	Desa Kaironi, Manokwari Papua Barat		x
Boswa	Meta Epsi Agro	PO1000007453	No	-2.608523°	111.780488°	Ds.Medang Sari, Kec.Arut Selatan, Kab.Kotawaringin Barat, Kalimantan Tengah		x
Chora Agro Resources	Mitra Abadimas Sejahtera	PO1000007462	No	1.181860°	109.438000°	Ds.Balai Gemuruh, Kec.Subah, Kab.Sambas, Kalimantan Barat	x	
Pasifik Agro Sentosa	Mitra Aneka Rezeki	PO1000004380	No	-0.366014°	109.300379°	Dusun Ngatai Raja, Ds.Ambawang, Kec.Kubu, Kubu Raya, West Kalimantan	x	
Kalimantan Sawit Kusuma	Mitra Saudara Lestari		No	-2.580270°	111.022500°	Desa Sungai Buluh, Kecamatan Manis Mata, Kabupaten Ketapang, Provinsi Kalimantan Barat.		x
Teladan Prima	Multi Jayantara Abadi	PO1000008396	No	-2.380250°	116.529700°	Desa Laburan dan Keladen, Kabupaten Paser, East Kalimantan	x	
Padasa Enam Utama	Multi Makmur Mitra Alam	PO1000004092	No	-2.149639°	116.082056°	Ds.Kerang, Kec.Batu Engau, Paser, East Kalimantan	x	
Multi Palma Sejahtera	Multi Perkasa Sejahtera	PO1000007660	No	0.356560°	109.974250°	Ds.Amboyo Selatan, Kec.Ngabang, Kab.Landak, West Kalimantan	x	
Multi Prima Entakai	Multi Prima Entakai	PO1000004343	No	0.059350°	110.749680°	Ds.Semuntai, Kec.Mukok, Sanggau, West Kalimantan	x	
Astra Agro Lestari	Nirmala Agro Lestari	PO1000004932	No	-2.091930°	111.487050°	Ds.Batu Kotam, Kec.Bulik, Lamandau, Kalimantan Tengah		x
PTPN	Perkebunan Nusantara VII (Bekri)	PO1000007477	No	-5.074200°	105.134700°	Ds. Sinar Banten, Kec. Bekri, Lampung Tengah, Lampung	x	
PTPN	Perkebunan Nusantara VII (Betung)	PO1000006340	No	-2.848944°	104.164900°	South Banyuasin Ds.Betung Bentayan, Kec.Betung, South Sumatra	x	
PTPN	Perkebunan Nusantara VII (Rejosari)	PO1000008124	No	-5.295462°	105.157244°	Jalan Raya Natar, No. 71-A Kec. Natar, Kab. Lampung Selatan	x	
PTPN	Perkebunan Nusantara VII (Sungai Lengi)	PO1000006240	No	-3.548361°	103.844900°	Penanggiran, Kec. Gunung Megang, Muara Enim, South Sumatra	x	
PTPN	Perkebunan Nusantara VII (Sungai Niru)	PO1000006239	No	-3.487420°	104.035910°	Ds. Jemenang, Rambang Dangku, Muara Enim, South Selatan	x	
PTPN	Perkebunan Nusantara VII (Talang Sawit)	PO1000006237	No	-2.968780°	104.121810°	Teluk Kijing I, Lais, Musi Banyuasin, South Sumatra	x	
PTPN	Perkebunan Nusantara VII (Talo Pino)	PO1000004061	No	-4.246708°	102.712486°	Ds.Pering Baru, Kec.Talo Kecil, Bengkulu Selatan, Bengkulu	x	
PTPN	Perkebunan Nusantara VII (Tebenan)	PO1000010948	No	-2.870919°	104.191106°	Taja Jaya Mulya, Betung, Banyuasin, South Sumatra	x	
Multi Prima Entakai	Permata Hijau Sarana	PO1000007587	No	0.044670°	111.025100°	Desa Sungai Ayak I, Kecamatan Belitang Hilir, Sekadau, West Kalimantan, Indonesia	x	
Dharma Satya Nusantara Tbk	Pilar Wanapersada (PWP)	PO1000002037	No	-1.970416°	111.351800°	Desa Bakonsu, Kec. Lamandau, Kab. Lamandau, Prov. Kalimantan Tengah	x	x
QL Resources Bhd	Pipit Mutiara Indah	PO1000004325	No	3.324730°	117.173650°	Dsn.Mantalapan, Ds.Sekatak Bujii, Kec.Sekatak, Bulungan, North Kalimantan	x	x
M.P. Evans	Prima Mitrajaya Mandiri	PO1000001488	Yes - MB	-0.297710°	116.763670°	Ds.Benua Puhun, Kec.Muara Kaman,Kab.Kukar, East Kalimantan	x	x
Chellam Plantations (Sabah) Sdn Bhd	Pucuk Jaya	PO1000004934	No	-2.232980°	116.048880°	Ds.Jone, Kec.Tanah Grogot, Paser, Kalimantan Timur	x	x
Pundi	Pundi Lahan Khatulistiwa	PO1000004856	No	-0.020750°	109.546200°	Kec.Kuala Mandor, Kab.Kubu Raya, West Kalimantan	x	
Rana Wastu Kencana	Rana Wastu Kencana	PO1000004254	No	1.145880°	109.318330°	Ds.Seberkat, Kec.Tebas, Sambas, West Kalimantan	x	
Union Sampoerna Agro Triputra Persada	Salonok Ladang Mas	PO1000004238	No	-2.754000°	112.437380°	Ds.Bangkal, Kec.Seruyan Hilir, Kab.Seruyan, Central Kalimantan	x	x
Sapta Karya Damai	Sapta Karya Damai	PO1000004214	No	-2.582870°	112.626980°	Ds.Natal Baru, Kec.Mentaya Hilir Utara,Kotawaringin Timur,Central Kalimantan	x	x
TSH Resources Bhd	Sarana Prima Multi Niaga	PO1000003976	Yes - MB	-1.990720°	112.923130°	Kec. Cempaga Hulu & Parenggean, Kotawaringin Timur, Central Kalimantan	x	x
Anglo-Eastern Plantations Plc	Sawit Graha Manunggal	PO1000007627	No	-2.072720°	115.068540°	Kec.Paju Epat, Kab.Barito Timur, Kalimantan Tengah	x	x
Teladan Prima	Sawit Prima Nusantara	PO1000004862	No	1.102000°	117.808000°	Kec.Kaubun,Kab.Kutai Timur, Kalimantan Timur	x	
Asam Jawa	Sawitmas NugrahaPerdana	PO1000006370	No	-2.655250°	112.246460°	Desa Tabiku, Kec. Danau Sembuluh, Central Kalimantan	x	
Dharma Agung Wijaya	Sentosa Bumi Wijaya	PO1000007609	No	1.044220°	109.579530°	Kec.Ledo, Kab.Bengkayang, Kalimantan Barat	x	
Bumitama Agri Ltd	Sentosa Prima Agro	PO1000009566	No	-1.751100°	110.491480°	Dusun Tambelina, Desa Karya Mukti, Kec. Sungai Melayu Rayak, Kab. Ketapang, Kalimantan Barat	x	
PT Genting Plantations Nusantara	Sepanjang Intisurya Mulia	PO1000004458	Yes - MB	-1.382730°	110.479570°	Ds.Pangkalan Teluk, Kec.Nanga Tayap, Ketapang, West Kalimantan	x	
Teladan Prima	Sima Agung Prima Sawit	PO1000008416	No	0.825350°	118.753580°	Desa Sandaran, Sangkulirang, Kutai, East Kalimantan	x	
Zone Energy	Sinar Citra Cemerlang	PO1000007621	No	-2.133000°	112.906000°	Kotawaringin Timur, Central Kalimantan	x	x
Multi Prima Entakai	Sintang Agro Mandiri	PO1000008148	No	0.141110°	111.485000°	Kec.Binjai Hulu, Kab.Sintang, West Kalimantan	x	
Miwon	Sintang Raya	PO1000004379	No	-0.452640°	109.265200°	Kec.Kubu, Kab.Kubu Raya, West Kalimantan	x	
Triputra Agro Persada	Sukses Karya Mandiri	PO1000011196	No	-2.189397°	111.342031°	Desa Kenawan Kec Permata Kecubung Kab Suka Mara Provinsi Kalimantan Tengah		x
CAPITOL	Sultra Prima Lestari	PO1000007442	No	-3.451760°	122.168250°	Laroonaha, Oheo, North Konawe Regency, South East Sulawesi		x
GUNAS	Sumatera Jaya Agro Lestari (PKS Silaut)	PO1000004169	No	-2.330880°	100.995270°	Ds.Silaut, Kec.Lunang Silaut, Pesisir Selatan, West Sumatra		x
Union Sampoerna Agro Triputra Persada	Sumber Mahardhika Graha	PO1000008660	No	-2.129974°	111.331989°	Desa Penopa, Kec. Bulik, Kab. Lamandau, Central Kalimantan		x
Astra Agro Lestari	Surya Indah Nusantara Pagi	PO1000005203	No	-2.255000°	111.976000°	Kel.Pangkut, Kec.Arut Utara ,Kotawaringin Barat, Kalimantan Tengah		x
United Plantations Bhd	Surya Sawit Sejai	PO1000004083	Yes - MB	-2.590900°	111.772560°	Ds.Pangkalan Durin, Kec.Pangkalan Lada,Kotawaringin Barat, Central Kalimantan		x
Eagle High Plantations	Suryabumi Tunggal Perkasa	PO1000004070	No	-3.337110°	115.771000°	Ds.Guntung, Kec.Kusan Hulu, Tanah Bumbu, Kalimantan Selatan		x
Merbau Jaya	Swadaya Sapta Putra	PO1000004931	No	-1.993680°	112.831680°	Ds.Padas, Kec.Parenggean,Kotawaringin Timur, Central Kalimantan	x	x
Dharma Satya Nusantara Tbk	Swakarsa Sinarsentosa	PO1000000354	Yes - MB	1.124300°	116.851820°	Ds. Muara Wahau, Kec Muara Wahau, Kab Berau, East Kalimantan	x	

Teladan Prima	Tanjung Buyu Perkasa Plantation	PO1000004467	No	1.513800°	118.265710°	Ds.Dumaring, Kec.Talisayan, Berau, East Kalimantan	x	
Sumber Tani Agung	Tantahan Panduhup Asi	PO1000007635	No	-1.421460°	113.401080°	Ds.Belawan Mulya, Kec.Manuhing, Kab.Gunung Mas, Kalteng	x	
Teladan Prima	Telen	PO1000004446	No	1.247780°	117.693480°	Ds.Pangadan, Kec.Karangan, Kutai Timur, East Kalimantan	x	
Teladan Prima	Telen Prima Sawit	PO1000004390	No	0.511350°	116.781110°	Ds.Benua Baru, Kec.Muara Bengkal, Kutai Timur, East Kalimantan	x	x
Kurnia Prima Nastari	TH Indo Plantations (Pom Nyato)	PO1000004356	No	0.131620°	103.154200°	Sp. Kanan Kateman, Km14.5 Desa Tanjung Simpang, Pelangiran, Kab Indragiri Hilir, Riau		x
Fangiono Agro Plantation	Tirta Madu Sawit Jaya	PO1000005219	No	4.114180°	117.040540°	Ds. Tambang, Kec Sebuku, Kab Nunukan, Kalimantan Tiimur		x
Sumber Tani Agung	Transpacific Agro Industry	PO1000006232	No	-2.802500°	104.896940°	Desa Upang Jaya Rt.000 Rw. 000 Upang Jaya - Makarti Jaya Banyu Asin - 00000, South Sumatera	x	
Unggul Widya Teknologi Lestari	Unggul Widya Teknologi Lestari	PO1000004469	No	-1.541400°	119.401630°	Dusun Bulili, Ds.Motu, Kec.Baras, Mamuju Utara, West Sulawesi	x	x
Bumitama Agri Ltd	Windu Nabatindo Abadi	PO1000009211	No	-1.798000°	112.985410°	Ds.Seluncing, Kec.Cempaga Hulu, Kotawaringin Timur, Kalimantan Tengah	x	x
Bumitama Agri Ltd	Windu Nabatindo Lestari (Katari Agro Mill)	PO1000005104	Yes - MB	-2.091940°	113.033330°	Ds.Keruing, Kec.Cempaga Hulu, Kotawaringin Timur, Kalimantan Tengah		x
Bumitama Agri Ltd	Windu Nabatindo Lestari (Pundu Mill)	PO1000001683	Yes - MB	-1.993170°	113.060710°	Ds.Pundu, Kec.Cempaga Hulu, Kotawaringin Timur, Kalimantan Tengah	x	x
Triputra Agro Persada	Yudha Wahana Abadi	PO1000006266	No	1.440750°	117.212700°	Ds.Merapun, Kec.Kelay, East Berau, East Kalimantan	x	

List of supplying mills (indirect)***

Parent company	Palm Oil Mill	UML ID	RSPO Status	Latitude	Longitude	Address	Palm	Lauric
Eagle High Plantations	Adhyaksa Dharmasatya	PO1000004102	No	-1.588930°	112.861880°	Ds.Tanjung Jorong, Kec.Parenggean, Kotawaringin Timur, Kalimantan Tengah		x
Sinar Jaya Agro Investama	Agra Sawitindo	PO1000004539	No	-3.778720°	102.402810°	Jl. Raya Bengkulu - curup KM 20 Ujung Karang - Karang tinggi, Bengkulu Utara		x
Goodhope Asia Holdings Ltd	Agro Bukit	PO1000003333	Yes - MB	-2.562250°	112.768070°	Kec.Mentawa Baru Ketapang, Kotawaringin Timur, Central Kalimantan	x	x
Goodhope Asia Holdings Ltd	Agro Indomas I (PKS Terawan)	PO1000002677	Yes - MB	-2.559960°	112.373600°	Desa Terawan, Kec.Seruyan Raya,Seruyan, Central Kalimantan	x	x
Goodhope Asia Holdings Ltd	Agro Indomas II (Pks Sungai Purun)	PO1000002676	Yes - IP:MB	-2.524250°	112.416800°	Sungai Purun - Ds.Terawan, Kec.Seruyan Raya,Seruyan, Central Kalimantan	x	x
Goodhope Asia Holdings Ltd	Agro Wana Lestari (Bukit Santuai)	PO1000003927	Yes - MB	-1.862500°	112.395830°	Desa Kuala Kuayan, Kec. Mentaya Hulu,Kotawaringin Timur, Central Kalimantan	x	x
Sinar Jaya Agro Investama	Anaktuha Sawit Mandiri	PO1000006295	No	-5.095460°	105.186820°	Dusun VII Bumi Arum Bumi Ratu, Nuban, Lampung Tengah		x
Bisma Dharma Kencana	Bisma Dharma Kencana	PO1000004488	No	-1.801000°	113.181700°	Ds.Hampalit, Kec.Katingan Hilir, Katingan, Kalimantan Tengah		x
Dharma Satya Nusantara	Dharma Satya Nusantara 2	PO1000000939	Yes - IP	1.250810°	116.728920°	Kec.Muara Wahau, Kutai Timur, East Kalimantan	x	x
Dharma Satya Nusantara	Dharma Satya Nusantara 3	PO1000000950	Yes - IP	1.255633°	116.877200°	Muara Wahau Village, Muara Wahau Sub district, Kutai Timur District Kalimantan Timur	x	x
Dharma Satya Nusantara	Dharma Satya Nusantara 4	PO1000002088	Yes - MB	1.151403°	116.746353°	Benhes Village, Muara Wahau Sub district, Kutai Timur District Kalimantan Timur	x	x
Dharma Satya Nusantara	Dharma Satya Nusantara 6	PO1000008654	Yes - IP	1.281333°	116.783472°	Benhes Village, Muara Wahau Sub district, Kutai Timur District Kalimantan Timur	x	x
Dharma Satya Nusantara	Dharma Satya Nusantara 7	PO1000010240	Yes - MB	1.283360°	116.913030°	Sungai Muara Wahau Estate, Muara Wahau Sub district, Kutai Timur District Kalimantan Timur	x	x
Genting Plantations Nusantara	Dwie Warna Karya	PO1000007648	No	-0.841940°	114.080000°	Desa Jakatan Pari, Kapuas Hulu, Kapuas, Central Kalimantan		x
HPI-Agro	Enggang Mill	PO1000004162	No	0.300107°	109.175832°	Desa Kepayang, Kec. Anjungan, Kab. Mempawah	x	
Sinar Jaya Agro Investama	Gajah Sakti Sawit	PO1000010256	No	-2.867818°	101.436630°	Desa Tunggang, Kecamatan Pondok Sugh, Kabupaten MukoMuko, Provinsi Bengkulu		x
Triputra Agro Persada	Gawi Bahandep Sawit Mekar	PO1000001618	No	-2.951230°	112.347030°	Ds.Baung, Kec.Seruyan Hilir, Seruyan, Central Kalimantan		x
Genting Plantations Nusantara	Globalindo Agung Lestari	PO1000010078	No	-2.584940°	114.594420°	Desa Sri Mulya, Kecamatan Dadahup, Kabupaten Kapuas, Kalimantan Tengah		x
Barito Pacific	Grand Utama Mandiri	PO1000005205	No	0.469850°	111.211970°	Ds. Balai Sepuak , Kec Belitang Hulu , Kab Sekadau, West Kalimantan.	x	
Astra Agro Lestari	Gunung Sejahtera Ibu Pertiwi	PO1000004179	No	-2.380000°	111.790000°	Ds.Purbasari, Kec.Pangkalan Lada,Kotawaringin Barat, Kalimantan Tengah		x
Astra Agro Lestari	Gunung Sejahtera Puti Pesona	PO1000004176	No	-2.366250°	111.955130°	Ds.Amin Jaya, Kec.Pkl.Banteng,Kotawaringin Barat, Kalimantan Tengah		x
Garuda	Hanusentra Agro Lestari	PO1000011306	No	1.177589°	117.901833°	Desa Pelawan Kecamatan Sangkulirang Kabupaten Kutai Timur, East Kalimantan	x	
Dharma Agung Wijaya	Inti Guna Nabati	PO1000004852	No	-2.416480°	102.680670°	Kec.Pelawan, Kab.Sarolangun, Jambi	x	
Sinar Jaya Agro Investama	Kalirejo Lestari	PO1000006294	No	-5.228710°	104.948210°	Sandang KM. 1 Desa Kalirejo, Kalirejo Lampung Tengah		x
Sinar Jaya Agro Investama	Karya Agro Sawitindo	PO1000008162	No	-2.710110°	101.341000°	Desa Pernyah,Kabupaten Mukomuko, Provinsi Bengkulu		x
Sinar Jaya Agro Investama	Karya Sawitindo Mas	PO1000008616	No	-2.461510°	101.123820°	Desa Tanjung Ali Rt. 001, Tanjung Alal - Lubuk Pinang Muko-muko		x
Matahari Kahuripan Indonesia	Katingan Indah Utama	PO1000005155	No	-2.110440°	112.746840°	Ds.Kabau, Kec.Parenggean, Kotawaringin Timur, Central Kalimantan	x	x
Sinar Jaya Agro Investama	Khatulistiwa Sinergi Omnidaya	PO1000010007	No	-2.220320°	111.458470°	PKS PTKSO Kujan Mill, Desa Kujan, Jalan Poros Guci-BatuKotam, Kecamatan Bulik, Kabupaten Lamandau, Kalimantan Tengah		x
Sinar Jaya Agro Investama	Menggala Sawitindo	PO1000004060	No	-4.350850°	105.270940°	Jl. Rawa Pitu , Dusun Tulung Basung, Desa Linggai, Kec Menggala Tulang Bawang -Lampung		x
Sinar Jaya Agro Investama	Mukomuko Indah Lestari	PO1000008164	No	-2.677970°	101.320020°	Jl. Desa Panarik Teras Turunjam Muko-Muko -Bengkulu		x
Nusantara Sawit Persada	Nusantara Sawit Persada	PO1000008184	No	-2.106830°	112.794170°	Ds.Kabau, Kec.Parenggean, Kab.Kotawaringin Timur, Kalimantan Tengah		x
Green Global Lestari	Parna Agromas	PO1000004361	No	0.213080°	111.078630°	Ds.Tapang Pulau, Kec.Belitang Hilir, Sakadau, West Kalimantan	x	
Matahari Kahuripan Indonesia	Produk Sawitindo Jambi	PO1000004439	No	-1.139180°	103.073650°	Ds.Pelabuhan Dagang, Kec. Tungkal Ulu, Tg. Jabung Barat, Jambi	x	x
Dharma Agung Wijaya	Sasmita Bumi Wijaya	PO1000008566	No	0.303140°	110.301220°	Desa Binjai, Kecamatan Tayan Hulu, Kabupaten Sanggau, West Kalimantan	x	
Dharma Agung Wijaya	Sentosasa Bumi Wijaya	PO1000007609	No	1.044220°	109.579530°	Kec.Ledo, Kab.Bengkayang, West Kalimantan	x	
Sinar Jaya Agro Investama	Serasan Sekundang Sawitmas	PO1000007610	No	-3.892910°	104.095610°	Lecah, Lubai, Muara Enim, Sumatera Selatan		x
Zone Energy	Sinar Citra Cemerlang	PO1000007621	No	-2.133000°	112.906000°	Desa Parit, Kec. Cempaga Hulu, Kab. Kotawaringin Timur, Provinsi Kalimantan Tengah		x
Sampoerna Agro	Sungai Rangit	PO1000004226	No	-2.628960°	111.257910°	Kel.Mendawai, Kec.Sukamara, Sukamara, Central Kalimantan		x
Matahari Kahuripan Indonesia	Surya Inti Sawit Kahuripan	PO1000007634	No	-1.906810°	112.832900°	Ds.Beringin Tunggal Jaya, Kec.Parenggean, Kotawaringin Timur, Central Kalimantan	x	x
Dharma Satya Nusantara	Swakarsa Sinarsentosasa	PO1000000354	Yes - MB	1.124300°	116.851820°	Ds. Muara Wahau, Kec Muara Wahau, Kab Berau, East Kalimantan	x	x
Barito Pacific	Tintin Boyok Sawit Makmur	PO1000004844	No	-0.111480°	110.733570°	Desa Tinting Boyok, Kec. Sekadau Hulu, Kab. Sekadau, Prop. Kalbar, West Kalimantan	x	
Sampoerna Agro	Usaha Agro Indonesia	PO1000006365	Yes - MB	-2.683160°	110.975440°	Desa Jambi, Kecamatan Manis Mata, Kabupaten Ketapang, West Kalimantan		x
Sinar Jaya Agro Investama	Waykanan Sawitindo Mas	PO1000008440	No	-4.446720°	104.421740°	Kampung Tanjung Raja Sakti, Tanjung Raja Sakti, Blambangan Umpu, Way Kanan		x

List of supplying refineries

Parent company	Refinery	UML ID	RSPO Status	Latitude	Longitude	Address	Palm	Lauric
Dharma Satya Nusantara Tbk	Dharma Satya Nusantara Tbk, Kernel Crushing Plant		Yes - MB			Benhes Village, Muara Wahau Sub-District, Kutai Timur District, Kalimantan Timur Province		x
Wilmar International Ltd	Multi Nabati Sulawesi, Bitung		Yes - SG;MB	1.4414°	125.16171°	JL. Madidir Kelurahan Paceda Kecamatan Madidir Kota Bitung, North Sulawesi	x	x
Wilmar International Ltd	Multimas Nabati Asahan, Kuala Tanjung		Yes - SG;MB	3.369570°	99.441420°	Acces Road Dusun IV, Desa Kuala Tanjung, Kecamatan Sei Suka, Kabupaten Batu Bara, Sumatera Utara, Indonesia	x	
Wilmar International Ltd	Sinar Alam Permai, Kumai		Yes - MB	-2.648580°	111.797380°	Jl. Pelabuhan Panglima Utar-Tanjung Kalaf, Kumai, Kotawaringin Barat, Central Kalimantan 74181	x	
Wilmar International Ltd	Sinar Alam Permai, Palembang		Yes - MB	-2.960550°	104.880000°	Jl. Sabar Jaya No. 21 Desa Prajen Kecamatan Banyuasin, Kabupaten Banyuasin 30962, South Sumatra	x	x
Sinar Jaya Agro Investama	Sinar Jaya Inti Mulya, Lampung		No	-5.066500°	105.302000°	Ds. Banjar Sari, Kec Metro Raya, Metro Lampung		x
Sinar Jaya Agro Investama	Sinar Jaya Inti Mulya, Sampit		No	-2.487430°	113.007280°	Baamang, Kotawaringin Timur, Central Kalimantan		x
Wilmar International Ltd	Usaha Inti Padang, Padang		Yes - MB	-0.795180°	100.409320°	Kawasan Industri Padang Lot Ns. 9, Nagari Kasang, Kecamatan Batang Anai Kabupaten Padang Pariaman, 25586		x
Wilmar International Ltd	Wilmar Cahaya Indonesia, Pontianak		Yes - MB	0.003720°	109.312070°	Jl. Khatulistiwa KM 4.3 Kelurahan Batulayang Kecamatan Pontianak Utara 78244		x

List of supplying traders/bulkers

Parent company	Trader/bulker	UML ID	RSPO Status	Latitude	Longitude	Address	Palm	Lauric
Goodhope Asia Holdings Ltd	Agro Asia Pacific		Yes - IP;SG;MB			Menara Global 5th Floor, Jl. Gatot Subroto. Kav. 27, South Jakarta	x	x
Garuda	Bumi Sawit Wijaya		No				x	
Dharma Satya Nusantara Tbk	Dharma Satya Nusantara Tbk, Bulking Station Labanan		Yes - MB, SG			Jl. Petani 2, Labanan Village, Teluk Bayur Sub District, Berau District, East Labanan Province	x	
LG International	Green Global Utama		No				x	
Hartono Plantation Indonesia (HPI Agro)	Nusaraya Permai		No			Tayan Hilir Kabupaten Sanggau, Kalimantan Barat	x	
Matahari Kahuripan Indonesia	Sumber Mukti Kahuripan		No				x	x

TOTAL TRACEABLE PALM/LAURIC MILLS (DIRECT)	88	64
TOTAL UNTRACEABLE PALM/LAURIC MILLS (DIRECT)	0	0
TOTAL EXCLUSIVE MILLS	119	
TOTAL WILMAR REFINERIES	4	4
TOTAL THIRD PARTY REFINERIES	0	3
TOTAL TRADERS/BULKERS	6	2

*Considered untraceable

i) Exact supplying mill unknown

ii) Does not meet Wilmar's traceability criteria

**Unknown

*** Indirect mills listed represent mills supplied to Wilmar's third-party refineries, traders and/or bulkers

This site has not sourced from facilities that have been subjected to US Customs and Border Protection's Withhold Release Order since 30 September 2020 and therefore have been removed from this list.

Wilmar makes no representation or warranty as to the accuracy and completeness of any third party information contained herein. Any third party information obtained from this document, intended for use or inclusion in any other document, should be independently verified prior to its use or inclusion.

Last Updated : 22 Oct 2021