



PT Multimas Nabati Asahan, Kuala Tanjung
Traceability Summary - Supplies July 2021 - June 2022

Refinery Details					
Parent Name	Refinery Name	RSPO Status	Latitude	Longitude	Address
Wilmar International Ltd	PT Multimas Nabati Asahan, Kuala Tanjung	Yes - SG;MB	3.36957°	99.44142°	Access Road Dusun IV, Desa Kuala Tanjung, Kecamatan Sei Suka, Kabupaten Batu Bara, Sumatera Utara, Indonesia

Supplying mills (direct) according to region

	Palm	Lauric
Aceh	13	7
Central Kalimantan	10	0
Jambi	2	0
North Sumatra	85	65
Riau	5	4
South Sumatra	1	0
Total	116	76

Traceability to Mill

	Palm	Lauric
Traceable to Mill	100.0%	100.0%
Unknown	0.0%	0.0%

Traceability to Plantation

	Palm	Lauric
Traceable to Plantation	91.6%	86.9%
Unknown	8.4%	13.1%

No of Suppliers

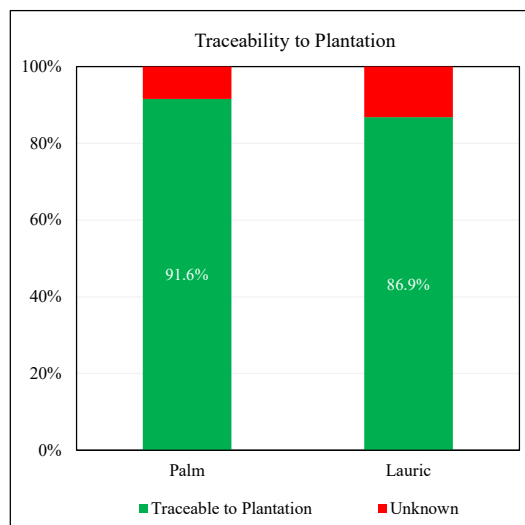
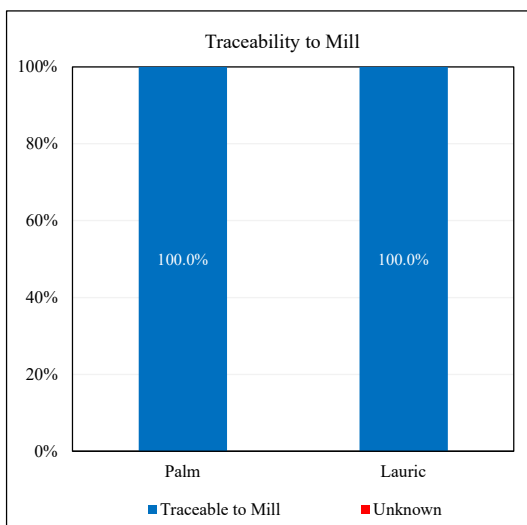
	Palm	Lauric
Wilmar owned mill	16	4
Supplying mills (direct)	100	72
Wilmar refineries	2	4
Others(refiners/traders/bulkers)	0	5

Volume Percentage

	Palm	Lauric
Wilmar owned mill	22.6%	7.5%
Supplying mills (direct)	76.5%	68.8%
Wilmar refineries	0.9%	5.6%
Others(refiners/traders/bulkers)	0.0%	18.1%

No of Certified Mills

	Palm	Lauric
RSPO	21	3





PT Multimas Nabati Asahan, Kuala Tanjung
(July 2021 - June 2022)

List of Wilmar's own mills

Parent company	Palm Oil Mill	UML ID	RSPO Status	Latitude	Longitude	Address	Palm	Lauric	Palm TtP%	Lauric TtP%
Wilmar International Ltd	Agrindo Indah Persada 1	PO1000004243	No	2.778670°	99.393430°	Ds.Bandar Pasir Mandoge, Kec.B.Pasir Mandoge, Asahan North Sumatra	x	x	100.0	100.0
Wilmar International Ltd	Bumi Sawit Kencana	PO1000001043	Yes - IP;MB	-2.230180°	112.491250°	Ds.Sebabi, Kec.Telawang,Kotawaringin Timur, Central Kalimantan	x		100.0	100.0
Wilmar International Ltd	Daya Labuhan Indah 1	PO1000008161	No	2.151170°	99.991170°	Ds.Kampung Pangkatan, Kec.Pangkatan,Lab.Batu, Sumatera Utara	x	x	100.0	100.0
Wilmar International Ltd	Daya Labuhan Indah 2	PO1000002132	Yes - IP;MB	2.286110°	100.140830°	Sei Tampang Village, Sub District of Bilah Hilir, District of Labuhan Batu, Sumatera Utara	x		100.0	100.0
Wilmar International Ltd	Dharma Wungu Guna	PO1000004484	No	1.768560°	100.493590°	Ds.Bagan Sinembah, Kec.Bagan Sinembah,Rokan Hilir, Riau	x		100.0	100.0
Wilmar International Ltd	Karunia Kencana Permaisejati	PO1000004150	Yes - IP	-2.239850°	112.630450°	Ds.Tangar, Kec.Mentaya Hulu,Kotawaringin Timur, Central Kalimantan	x		100.0	100.0
Wilmar International Ltd	Kerry Sawit Indonesia 1	PO1000000146	Yes - MB	-2.784630°	112.509530°	Ds.Sebabi/Tembiku, Kec.Danau Sembuluh, Seruyan, Central Kalimantan	x		100.0	100.0
Wilmar International Ltd	Kerry Sawit Indonesia 2	PO1000006323	Yes - MB	-2.696950°	112.483080°	Ds.Sebabi/Tembiku, Kec.Danau Sembuluh, Seruyan, Central Kalimantan	x		100.0	100.0
Wilmar International Ltd	Mentaya Sawit Mas	PO1000003150	Yes - MB	-2.164690°	112.569420°	Ds.Tangar, Kec.Mentaya Hulu, Kotawaringin Timur, Central Kalimantan	x		100.0	100.0
Wilmar International Ltd	Multimas Nabati Asahan		No	3.36957°	99.44142°	Access Road Dusun IV, Desa Kuala Tanjung, Kecamatan Sei Suka, Kabupaten Batu Bara, Sumatera Utara	x	x	100.0	100.0
Wilmar International Ltd	Mustika Sembuluh 1	PO1000000144	Yes - MB	-2.590500°	112.511280°	Ds.Pondok Damar, Kec.Mentaya Hilir Utara,Kotawaringin Timur, Central Kalimantan	x		100.0	100.0
Wilmar International Ltd	Mustika Sembuluh 2	PO1000007984	Yes - MB	-2.457100°	112.499730°	Ds.Tanah Putih, Kec.Telawang,Kotawaringin Timur, Central Kalimantan	x		100.0	100.0
Wilmar International Ltd	Perkebunan Milano (Aek Batu)	PO1000004493	No	1.850580°	100.145700°	Dsn.Aek Batu, Ds.Asam Jawa, Kec.Torgamba,Lab.Batu Selatan, Sumatera Utara	x	x	100.0	100.0
Wilmar International Ltd	Perkebunan Milano (Pinang Awan)	PO1000000560	Yes - MB	1.842830°	100.203140°	Ds. Pinang Damai, Kec.Torgamba, Lab. Batu Selatan, North Sumatra	x		100.0	100.0
Wilmar International Ltd	Rimba Harapan Sakti	PO1000003486	Yes - MB	-2.835780°	112.571780°	Ds.Pematang Limaau, Kec.Seruyan Hilir, Kab.Seruyan, Central Kalimantan	x		100.0	100.0
Wilmar International Ltd	Sinar Perdana Caraka	PO1000004479	No	1.691920°	100.558490°	Ds.Balai Jaya, Kec.Bagan Sinembah,Rokan Hilir, Riau	x		100.0	100.0

List of supplying mills (direct)

Parent company	Palm Oil Mill	UML ID	RSPO Status	Latitude	Longitude	Address	Palm	Lauric	Palm TtP%	Lauric TtP%
Goodhope Asia Holdings Ltd	Agro Indomas I (PKS Terawan)	PO1000002677	Yes - MB	-2.559960°	112.373600°	Ds.Terawan, Kec.Seruyan Raya,Seruyan, Central Kalimantan	x		100.0	100.0
Agro Serasi Lestari	Agro Serasi Lestari	PO1000008388	No	2.706553°	99.617973°	Simpang Mainang Rahuning II, Rahuning Kab. Asahan Sumatera Utara	x	x	100.0	100.0
Agung Agro Lestari	Agung Agro Lestari	PO1000004218	No	2.541260°	99.880670°	Ds Sonomartani, Kec Kualuhulu, Kab Labura, Sumatera Utara	x	x	100.0	100.0
Anugerah Tanjung Medan	Anugerah Tanjung Medan	PO1000004513	No	2.063070°	100.146780°	Ds.Tanjung Medan, Kec.Kampung Rakyat, Lab. Batu Selatan, Sumatera Utara	x	x	100.0	100.0
Era Karya	Arya Rama Persada	PO1000008214	No	3.099350°	99.594730°	Desa Perjuangan Kec. Sei Balai Kab. Batubara, North Sumatra	x	x	100.0	100.0
Asam Jawa	Asam Jawa	PO1000004500	No	1.900060°	100.186610°	Ds.Pangarungan, Kec.Torgamba, Lab.Batu Selatan, Sumatera Utara	x	x	40.0	40.0
Bakrie Sumatera Plantations	Bakrie Sumatera Plantation (Unit Sumut 1 Kisanar POM)	PO1000000184	Yes - MB	3.040750°	99.581440°	Ds.Sei Balai, Kec.Sei Balai, Batubara Sumatera Utara	x	x	93.5	93.5
Pasifik Agro Sentosa	Barumun Agro Sentosa	PO1000001315	Yes - MB	1.621528°	100.103086°	Ds.Aek Sigala-gala, Kec.Simangambat, Padang Lawas Utara, North Sumatra	x		99.4	99.4
BOSS	Bersama Oesaha Saragih Sejahtera	PO1000011263	No	3.209528°	98.884364°	Jl. Besar Nagori Dolok, Damakitag, Silou Kahaen Kabupaten Simalungun, Sumatera Utara	x	x	100.0	100.0
Betami	Betami		No	4.285444°	98.098500°	Desa Alur Manis, Kec. Alur Manis, Kab. Aceh Tamiang, Aceh	x		0.0	0.0
Bintang Nauli Pratama	Bintang Nauli Pratama	PO1000008290	No	1.527860°	98.974810°	Kecamatan Sibabangun, Kabupaten Tapanli Tengah, Sumatera Utara	x	x	100.0	100.0
Biyu Iyas Malela	Biyu Iyas Malela	PO1000013517	No	3.280242°	99.289290°	Ds. Tanjung Kasau, Kec. Sei Suka, Kab. Batubara, North Sumatra	x		100.0	100.0
Blang Ketumba	Blang Ketumba	PO1000004582	No	4.984980°	96.700000°	Ds.Suka Tani, Kec.Juli, Bireuen, Aceh	x	x	100.0	100.0
Buana Sawit Indah	Buana Sawit Indah	PO1000008217	No	3.142580°	99.511030°	Kec.Talawi, Kab.Batubara, Sumatera Utara	x	x	100.0	100.0
Cinta Raja	Cinta Raja	PO1000004307	No	3.217000°	98.780990°	Ds.Silinda, Kec. Bangun Purna, Deli Serdang Sumatera Utara	x	x	0.0	0.0
Anugerah Tanjung Medan	Cipta Agro Sejati	PO1000004313	No	1.871200°	100.431000°	Kec.Simpang Kanan, Kab.Rokan Hilir, Riau	x	x	70.0	70.0
Sawitta Jaya Lau Pakam	Cipta Sawitta Jaya Cemerlang		No	3.201953°	99.061505°	Desa Dolok Merawan Kecamatan Dolok Merawan, Serdang Bedagai, Sumatera Utara	x		0.0	0.0
Cisadane Sawit Raya	Cisadane Sawit Raya	PO1000004153	No	2.242980°	100.191750°	Ds.Sei Tampang, Kec.Bilah Hilir, Negeri Lama, Lab.Batu, Sumatera Utara	x		100.0	100.0
Citra Indah Pertiwi	Citra Indah Pertiwi	PO1000004270	No	2.072350°	100.010250°	Kec.Bilah Hulu, Kab.Lab.Batu, Sumatera Utara	x	x	100.0	100.0
Ensem Lestari Jaya	Ensem Lestari Jaya	PO1000010262	No	4.034180°	96.474950°	Dusun Batee Puteh, Desa Lamie, Kecamatan Darul Makmur, Kabupaten Nagan Raya, Aceh	x		100.0	100.0
Ensem Sawita	Ensem Sawita	PO1000009019	No	4.566010°	97.916600°	Ds.Aramiyah, Kec.Birem Bayeun, Aceh Timur (Aceh)	x		99.9	99.9
Kurnia Tunggal Nugraha	Erasakti Wiraforestama 2	PO1000008383	No	-1.528944°	103.637139°	Ds. Talang Duku Seberang (Miaso) 1, Muaro Jambi, Jambi	x		68.8	68.8
Kurnia Tunggal Nugraha	Erasakti Wiraforestama 3	PO1000010014	No	-1.518977°	103.636972°	Ds. Talang Duku Seberang (Miaso) 2, Muaro Jambi, Jambi	x		68.8	68.8
Fajar Baizury	Fajar Baizury & Brothers	PO1000004565	No	4.116180°	96.442560°	Ds.Alue Bata, Kec.Kuala, Nagan Raya, Aceh	x		57.8	57.8
Bakrie Sumatera Plantations	Graha Dura Leidong Prima	PO1000004217	No	2.583630°	99.782470°	Ds.Sukarame Baru, Kel.Aek Kanopan, Kec.Kuala Hulu, Lab.Batu Utara, Sumatera Utara	x		100.0	100.0
Duta Marga	Guntung Selamat Lestari	PO1000004511	No	2.039900°	100.044970°	Ds.Pekan Tolan. Kec. Kampung Rakyat, Lab.Batu Selatan, Sumatera Utara	x	x	100.0	100.0
Agro Jaya Perdana	Harkat Sejahtera	PO1000004203	Yes - MB	3.065020°	99.428270°	Ds.Pengkolan, Kec.Bosar Maligas, Simalungun, North Sumatra	x		100.0	100.0
Hatonduhan Dearma Sawita	Hatonduhan Dearma Sawita		No	2.806500°	99.193944°	Ds. Buntu Bayu, Kec. Hatonduhan, Kab. Simalungun, North Sumatra	x		0.0	0.0
Herfinta Palm & Plantation	Herfinta Palm & Plantation	PO1000004496	No	1.854070°	100.165780°	Ds.Aek Batu, Kec.Torgamba, Lab.Batu Selatan, North Sumatra	x	x	100.0	100.0
Cargill Incorporated	Hindoli (PKS Sei Lilin)	PO1000000058	Yes - IP	-2.608100°	104.125250°	Ds.Pinang Banjar, Kec Sungai Lilin, Musi Banyuasin, Sumatera Selatan	x		100.0	100.0

Indah Group	Huta Bayu Marsada	PO1000004200	No	3.063820°	99.333630°	Ds.Bahal Batu, Kec.Huta Bayu Raja, Simalungun, North Sumatra	x	x	100.0	100.0
Jaya Baru Pratama	Jaya Baru Pertama	PO1000004563	No	4.065220°	98.217830°	Kel.Pangkalan Batu, Kec.Brandan Barat, Langkat, North Sumatra	x	x	98.0	98.0
Tasma Puja	Karya Hevea Indonesia	PO1000010805	No	3.368778°	99.019275°	Desa Hevea, Kecamatan Dolok Masihol, Kabupaten Serdang Bedagai, Sumatera Utara	x	x	100.0	100.0
Karya Pratama Niagajaya	Karya Mitra Andalan	PO1000004126	No	2.784570°	99.618190°	Ds.Pulau Maria, Kec.Teluk Dalam, Asahan, North Sumatra	x	x	73.0	73.0
Karya Pratama Niagajaya	Karya Pratama Niagajaya	PO1000004289	No	3.316390°	99.313780°	Ds.Tg.Seri, Kec.Sei Suka, Batubara, North Sumatra	x	x	100.0	100.0
Sumber Tani Agung	Karya Serasi Jaya Abadi	PO1000004329	No	3.342280°	99.222480°	Ds.Binjai, Kec.Tebing Syahbandar,Kab.Serdang Bedagai, North Sumatra	x	x	59.2	59.2
Kencana Persada Nusantara	Kencana Inti Perkasa	PO1000006247	No	2.321700°	99.734520°	Ds.Kamp.Pajak, Kec.Na IX-X & Ds.Kamp.Yaman, Kec.Aek Natas, Lab.Batu Utara, North Sumatra	x	x	0.0	0.0
Kencana Persada Nusantara	Kencana Permata Nusantara	PO1000007566	No	3.452220°	98.698610°	Ds.Aji Baho, Kec.Sibiru-biru, Kab.Deli Serdang, North Sumatra	x		0.0	0.0
Kuala Mas	Kuala Mas Sawit Abadi	PO1000004489	No	1.812330°	100.024370°	Ds.Mampang, Kec.Kota Pinang, Lab.Batu Selatan, North Sumatra	x		100.0	100.0
PT Kurnia Mitra Sawit	Kurnia Mitra Sawit	PO1000008194	No	2.408880°	99.696710°	Desa Terangbulan Kecamatan Aeknatas, Labuhanbatu Utara, North Sumatra	x	x	100.0	100.0
Kuala Mas	Kwala Intan Sawit Selatan	PO1000004205	No	2.464100°	99.638210°	Ds.Damuli, Kec.Kualuh Selatan, Lab.Batu Utara, North Sumatra	x		100.0	100.0
Langkat Makmur Jaya Sawita	Langkat Makmur Jaya Sawita	PO1000011552	No	3.877910°	98.340547°	Dusun Proyek Raya, Desa Buluh Telang, Kecamatan Padang Tualang, Kabupaten Langkat, Sumatera Utara	x		100.0	100.0
Langkat Sawit Hijau Pratama	Langkat Sawit Hijau Pratama	PO1000006202	No	3.497320°	98.224690°	Simpang Pulau Rambung, Bohorok, Kabupaten Langkat, North Sumatera	x	x	100.0	100.0
Mahato Inti Sawit	Mahato Inti Sawit	PO1000011910	No	1.373651°	100.299131°	Jl. Raya Mahato, KM 27 Ds. Mahato, Kec. Tambusai, Kab. Rokan Hulu, Riau	x	x	100.0	100.0
Maju Indo Raya	Maju Indo Raya	PO1000004461	No	1.409320°	98.858250°	Ds.Rianiate, Kec.Batang Toru, Tapanuli Selatan, North Sumatra	x	x	100.0	100.0
Mazuma	Mazuma Agro Indonesia	PO1000004438	No	1.128700°	100.154520°	Ds.Sungai Korang, Kec.Hutaraja Tingi, Padang Lawas, North Sumatra	x	x	100.0	100.0
Merbau Jaya	Merbau Jaya Indah Raya	PO1000004161	No	2.283880°	99.780300°	Ds.Pulo Jantan, Kec.Na.IX-X, Lab.Batu Utara, North Sumatra	x	x	67.1	67.1
Mon Jambee	Mon Jambee	PO1000014230	No	3.931050°	96.661250°	Jl. Teluk Surin Kelurahan Le Mirah Kec.Babah Rot Kab. Aceh Barat Daya, Aceh	x	x	99.3	99.3
Mutiagro Sumaterajaya	Mutiagro Sumaterajaya (Pulau Dogom)		No	2.566060°	99.578222°	Ds. Huta Godang, Desa Pulo Dogom, Kec. Kualuh Hulu, Kab. Labuhanbatu Utara, North Sumatra	x	x	100.0	100.0
Mutiara Sawit Lestari	Mutiara Sawit Lestari	PO1000009355	No	4.828500°	97.839944°	Gampong Keubon Teumpeun, Kec. Peureulak Barat, Kab. Aceh Timur, Aceh	x	x	100.0	100.0
Mutiaraunusa Agro Sejahtera	Mutiaraunusa Agro Sejahtera	PO1000007662	No	2.264850°	99.764030°	Aek Kota Batu, Labuhan Batu Utara, North Sumatera		x	100.0	100.0
Era Cipta	Nauli Sawit	PO1000005145	No	2.084090°	98.312220°	Ds.Bajamas, Kec.Sirandorung,Tapanuli Tengah, Sumatera Utara	x	x	100.0	100.0
Padasa Enam Utama	Padasa Enam Utama (T. Dalam)	PO1000004142	No	2.852222°	99.673389°	Ds.Teluk Dalam, Kec.Teluk Dalam, Asahan, North Sumatra	x	x	100.0	100.0
M.P. Evans	Pangkalan Indonesia	PO1000000283	Yes - MB	2.103050°	99.947660°	Ds.Pangkalan, Kec.Pangkalan, Lab.Batu North Sumatra	x	x	100.0	100.0
PTPN	Perkebunan Nusantara II (Pagar Merbau)	PO1000004944	No	3.526090°	98.898420°	Ds. Pagar Merbau, Kec Lubuk Pakam, Kab Deli, North Sumatera	x	x	100.0	100.0
PTPN	Perkebunan Nusantara II (Sawit Hulu)	PO1000004545	No	3.843120°	98.233000°	Ds.Sawit Hulu, Kec.Sawit Sebrang, Langkat, North Sumatra	x	x	100.0	100.0
PTPN	Perkebunan Nusantara II (Sawit Seberang)	PO1000004540	No	3.799600°	98.277130°	Ds.Sawit Seberang, Kec.Sawit Seberang, Langkat, North Sumatra	x	x	100.0	100.0
PTPN	Perkebunan Nusantara III (Aek Torop)	PO1000001565	Yes - MB	1.792780°	100.155830°	Ds.Aek Batu, Kec. Torgamba, Lab. Batu Selatan, North Sumatra	x		100.0	100.0
PTPN	Perkebunan Nusantara III (Sei Mangkei)	PO1000000879	Yes - MB	3.130770°	99.343860°	Ds.Sei Mangkei, Kec.Bosar Maligas, Simalungun, North Sumatra		x	100.0	100.0
PTPN	Perkebunan Nusantara IV (Dolok Ilir)	PO1000002539	Yes - MB	3.120420°	99.159070°	Ds.Dolok Ilir, Kec.Dolok Batu Nanggar, Simalungun, North Sumatra	x		85.8	85.8
Perkebunan Sumatera Utara	Perkebunan Sumatera Utara (Simpang Gambir)	PO1000013777	No	0.595833°	99.300000°	Ds.Perkebunan Simpang Gambir, Kec.Lingga Bayu, Kab.Madina, North Sumatra	x	x	46.2	46.2
Perkebunan Sumatera Utara	Perkebunan Sumatera Utara (Tg Kasau)	PO1000005212	No	3.301000°	99.276000°	Ds.Tg.Kasau, Kec.Sei Suka, Batubara North Sumatra	x	x	15.8	15.8
Serdang Tengah	Perusahaan Perkebunan dan Pertanian Serdang Tengah	PO1000004339	No	3.395840°	98.855330°	Ds.Paya Kuda, Kec.Galang, Deli Serdang, North Sumatra	x	x	100.0	100.0
Prima Sauhur Lestari	Prima Sauhur Lestari	PO1000004213	No	3.083040°	99.301820°	Ds. Nagori Pematang Kerasaan, Kec.Bandar, Kab Simalungun, North Sumatera	x	x	100.0	100.0
Parasawita	PT Parasawita	PO1000010064	No	4.354966°	98.152547°	Jalan Kuala Simpang - Seruway, Peukan Seruway, Kabupaten Aceh Tamiang, Aceh	x	x	100.0	100.0
Raja Marga	Raja Marga	PO1000007572	No	3.985470°	96.627140°	Jl. Raya Lintas Barat Sumatera, Alue Rambot, Darul Makmur, Kabupaten Nagan Raya, Aceh	x	x	82.0	82.0
Rapi Teknik	Rapi Teknik CV	PO1000004189	No	2.999720°	99.216750°	Jl.Asahan km 18, Ds.Pematang Asilum, Kec.Gunung Malela, Simalungun North Sumatra	x	x	100.0	100.0
Pasifik Agro Sentosa	Rimba Muji Mahkota	PO1000001960	Yes - MB	0.672056°	99.092000°	Ds.Sikara-Kara, Kec.Natal, Madina, North Sumatra	x		41.3	41.3
Runding Putra Persada	Runding Putra Persada	PO1000007625	No	2.462670°	97.939610°	Kec.Singkohor, Kab.Aceh Singkil, Aceh	x		100.0	100.0
Sago Nauli	Sago Nauli	PO1000004387	No	0.469520°	99.222650°	Ds.Sinunukan, Kec.Sinunukan, Madina, North Sumatra	x	x	100.0	100.0
Salapian Indo Sawit	Salapian Indo Sawit	PO1000014232	No	3.459490°	98.312960°	Dusun I Ujung Teran, Kelurahan Ujung Teran, Kec. Salapian, Kab. Langkat, North Sumatra	x	x	100.0	100.0
Samudera Sawit Nabati	Samudera Sawit Nabati	PO1000004242	No	2.766730°	97.936700°	Ds.Singersing,Kec.Sultan Daulat,kab.Subulussalam, Aceh	x	x	100.0	100.0
Sawit Permai Abadi	Sawit Permai Abadi		No	3.654044°	98.431083°	Dusun Batu Gajah Mancang Kecamatan Selesai Kabupaten Langkat, Sumatera Utara	x	x	100.0	100.0
Sawita Inter Perkasa	Sawita Inter Perkasa	PO1000004129	No	2.799000°	99.441620°	Ds.Sionggang, Kec.Buntu Pane, Asahan, Sumatera Utara	x	x	86.5	86.5
Sawitta Jaya Lau Pakam	Sawitta Jaya Lau Pakam	PO1000004312	No	3.260420°	97.965000°	Dsn.Janji Matogu, Ds.Lau Pakam, Kec.Mardingding, Simalungun, North Sumatra	x		0.0	0.0
Sawitta Jaya Lau Pakam	Sawitta Jaya Sejahtera		No	2.794611°	99.217111°	Huta IV Nagori Buntu Bayu, Kecamatan Buntu Bayu Hatonduhan Kabupaten Simalungun, Provinsi Sumatera Utara	x	x	0.0	0.0
Sawita Unggul Jaya	Sawitta Unggul Jaya	PO1000004173	No	2.333470°	100.099470°	Nagri Lama, Kec.Bilah Hilir, Lab.Batu, North Sumatra	x	x	100.0	100.0
Serbahuta Jaya	Serbahuta Jaya	PO1000004137	No	2.222890°	99.934640°	Ds.Sumber Muljo, Kec.Merbau,Lab.Batu Utara, North Sumatra	x	x	100.0	100.0
Serdang Cemerlang	Serdang Cemerlang	PO1000004534	No	3.765770°	98.554970°	Ds.Kota Datar, Kec.Hamparan Perak, Deli Serdang, North Sumatra	x	x	95.6	95.6
Serdang Hulu	Serdang Hulu	PO1000004332	No	3.349450°	98.494430°	Ds.Tg.Gunung, Kec.Sei Bingei, Langkat, North Sumatra	x	x	100.0	100.0
Duta Marga	Simpang Kanan Lestarindo	PO1000004495	No	1.851430°	100.295580°	Ds.Simpang Kanan, Kec.Simpang Kanan, Rokan Hilir, Riau	x	x	100.0	100.0
Sinar Pandawa	Sinar Pandawa	PO1000004271	No	2.226278°	100.081908°	Ds.Sennah, Kec.Bilah Hilir, Lab. Batu, North Sumatra	x	x	100.0	100.0
Sinar Tenera Lestari	Sinar Tenera CV	PO1000004940	No	3.070120°	99.204700°	Jl.Huta III Bah Gunung, Kec.Bandar Hulihan, Simalungun North Sumatra	x	x	100.0	100.0
Sintong Abadi	Sirata Rata Alas Tonga		No	2.266660°	99.624233°	Dusun V. Ds. Simonis, Kec. Aek Batas, Kab. Labuhan Batu Utara, North Sumatra	x		100.0	100.0
Sisirau	Sisirau	PO1000004568	No	4.203570°	98.064220°	Ds.Sidodadi, Kec.Kejuruhan Muda, Aceh Tamiang, Aceh	x	x	0.0	0.0
Socfin	Socfindo (PKS Tanah Gampus)	PO1000000352	Yes - IP	3.204170°	99.403890°	Lima Puluh Sub District, Batubara District, North Sumatera	x		100.0	100.0
Sumber Makmur Jaya	Sumber Bumi Sawit Jadi Jaya	PO1000010030	No	2.802500°	99.202500°	Nagori Buntu Bayu, Kecamatan Hatonduhan, Kabupaten Simalungun, Sumatera Utara	x	x	100.0	100.0
Sumber Makmur Jaya	Sumber Kembang Jaya	PO1000004536	No	3.765820°	98.407370°	Kec.Wampu, Kab.Langkat, North Sumatra	x	x	100.0	100.0
Sumber Makmur Jaya	Sumber Makmur Jaya CV	PO1000004559	No	4.033370°	98.301520°	Jl.Teluk Meku, Kel.Sei Bilah, Kec.Sei Lapan (P.Brandan), Langkat, North Sumatra	x	x	100.0	100.0
Sumber Sawit Makmur	Sumber Sawit Makmur	PO1000004314	No	3.270470°	99.247750°	Ds.Laut Tador, Kec.Tebing Syahbandar, Serdang Bedagai North Sumatra	x		100.0	100.0
Sumber Tani Agung	Sumber Tani Agung	PO1000004483	No	1.754550°	99.983500°	Dsn.Parmoduhan, Ds.Sabungan, Kec.Sei Kanan, Lab.Batu Selatan North Sumatra	x		56.8	56.8

Sumber Tani Agung	Sumber Tani Agung Resources	PO1000004462	No	1.428270°	99.723730°	Ds.Bahal, Kec.Portibi, Padang Lawas Utara, North Sumatra	x		80.3	80.3
Duta Marga	Tales Inti Sawit	PO1000004321	No	3.327310°	98.764030°	Ds.Bandar Meriah, Kec.Bangun Purba (daerah Galang), Deli Serdang, Sumatera Utara	x	x	100.0	100.0
Anglo-Eastern Plantations Plc	Tasik Raja	PO1000004476	No	1.669610°	100.161530°	Ds.Bukit Tujuh, Kec.Torgamba, Lab.Batu Selatan, Sumatera Utara	x	x	99.8	99.8
Ensem Lestari	Tenera Lestari	PO1000004285	No	3.163917°	99.482383°	Ds.Kwala Gunung, Kec.Lima Puluh, Batubara, Sumatera Utara	x		0.0	0.0
Blang Ketumba	Teupin Lada	PO1000009561	No	5.051110°	97.569720°	Gampong Blang Gleum, Kecamatan Julok, Kabupaten Aceh Timur, Aceh	x	x	100.0	100.0
Sipef	Tolan Tiga Indonesia	PO1000000999	Yes - IP	2.061380°	100.081220°	Ds.Perlabian, Kec.Kampung Rakyat, Lab.Batu Selatan North Sumatra	x		100.0	100.0
Sago Nauli	Tri Bahtera Srikandi (Anggoli)	PO1000010811	No	1.538639°	98.984611°	Muara Sibuntun, Sibabangun, Central Tapaneli, North Sumatra	x	x	0.0	0.0
Sago Nauli	Tri Bahtera Srikandi (Patiluban Mudik)	PO1000008234	No	0.567528°	99.203306°	Patiluban Mudik, Natal, Mandailing Natal, North Sumatra	x	x	0.0	0.0
Sago Nauli	Tri Bahtera Srikandi (Sago Nauli)	PO1000004386	No	0.466480°	99.370250°	Ds.Tandikek, Kec.Ranto Back, Madina, North Sumatra	x	x	99.9	99.9
Tunas Harapan Sawit	Tunas Harapan Sawit	PO1000004336	No	3.367470°	99.017830°	Kel.Jati Utomo, Kec.Binjai Utara, Kota Binjai, North Sumatra	x	x	100.0	100.0
Umada	Umada	PO1000004141	No	2.234250°	99.789120°	Ds.Pernantian, Kec.Merbau, Lab.Batu Utara, North Sumatra	x	x	100.0	100.0
Anglo-Eastern Plantations Plc	United Kingdom Indonesia Plantations	PO1000004344	No	3.493980°	98.397000°	Ds.Blangkahan, Kec.Kuala, Langkat, Sumatera Utara	x	x	100.0	100.0
Varem Sawit Cemerlang	Varem Sawit Cemerlang	PO1000007529	No	2.665010°	99.667420°	Kel.Aek Loba, Kec.Aek Kuasan, Kab.Asahan, North Sumatra	x	x	67.0	67.0

List of supplying mills (indirect)***

Parent company	Palm Oil Mill	UML ID	RSPO Status	Latitude	Longitude	Address	Palm	Lauric	Palm TtP%	Lauric TtP%
Agro Sinergi Nusantara	Agro Sinergi Nusantara	PO1000011159	No	4.453558°	95.927323°	Jln. Ujong Beurasok No.25 Gampong Lapang,Kec.Johan, Pahlawan Meulaboh, Aceh	x		-	-
Socfin	Bangun Bandar	PO1000000451	Yes - IP	3.331660°	99.043333°	Aras Panjang, Dolok Masihul, Serdang Bedagai, North Sumatra	x		-	-
BOSS	Bersama Oesaha Saragih Sejahtera	PO1000011263	No	3.209528°	98.884364°	Jl. Besar Nagori Dolok, Damakitang, Silou Kahaen Kabupaten Simalungun, Sumatera Utara	x		-	-
Agro Jaya Perdana	Harkat Sejahtera	PO1000004203	Yes - MB	3.065020°	99.428270°	Ds.Pengkolan, Kec.Bosar Maligas, Simalungun, North Sumatra	x		-	-
Socfin	Lae Butar	PO1000001775	Yes - IP	2.391111°	97.956667°	Desa Rimo, Kec. Gunung Meriah, Aceh Singkil, Aceh	x		-	-
Langkat Sawit Hijau Pratama	Langkat Sawit Hijau Pratama	PO1000006202	No	3.497320°	98.224690°	Simpang Pulau Rambung, Bohorok, Kabupaten Langkat, North Sumatera	x		-	-
Socfin	Mata Pao	PO1000001256	Yes - IP	3.530833°	99.091944°	Desa Mata Pao, Kecamatan Teluk Mengkudu, Serdang Bedagai, North Sumatra	x		-	-
Megah Pusaka Andalas	Megah Pusaka Andalas	PO1000004297	No	3.649722°	98.151389°	Sei Musam, Batang Serangan, Langkat, North Sumatra	x		-	-
Merbau Jaya	Merbau Jaya Indah Raya	PO1000004161	No	2.283880°	99.780300°	Ds.Pulo Jantan, Kec.Na.IX-X, Lab.Batu Utara, North Sumatra	x		-	-
Parnaraya	Mitra Andalan Sejahtera	PO1000010808	No	0.079792°	109.277264°	Jalan Kebun PT. MAS, Desa Wajok Hilir, Kec. Siantan,Kab. Mempawah Prov. Kalimantan Barat	x		-	-
Mutiara Sawit Lestari	Mutiara Sawit Lestari	PO1000009355	No	4.828500°	97.839944°	Gampong Keubon Teumpeun, Kec. Peureulak Barat, Kab. Aceh Timur, Aceh	x		-	-
PTPN	Perkebunan Nusantara I (Cok Girek)	PO1000004311	No	4.928500°	97.370670°	Ds.Cot Girek, Kec.Cot Girek, Aceh Utara, Aceh	x		-	-
PTPN	Perkebunan Nusantara I (Pulau Tiga)	PO1000004567	No	4.183350°	97.936820°	Ds.Pulau Tiga, Kec. Tamiang Hulu,Aceh Tamiang Aceh	x		-	-
PTPN	Perkebunan Nusantara I (Tanjung Seumantoh)	PO1000004573	No	4.366880°	98.088320°	Ds.Tg.Seumantoh, Kec.Karang Baru, Aceh Tamiang, Aceh	x		-	-
PTPN	Perkebunan Nusantara II (Kwala Sawit)	PO1000007585	No	3.691940°	98.153060°	Ds. Namo Sialang, Kec Batang Serangan, Kab Langkat, North Sumatera	x		-	-
PTPN	Perkebunan Nusantara II (Pagar Merbau)	PO1000004944	No	3.526090°	98.898420°	Ds. Pagar Merbau, Kec Lubuk Pakam, Kab Deli, North Sumatera	x		-	-
PTPN	Perkebunan Nusantara II (Sawit Hulu)	PO1000004545	No	3.843120°	98.233000°	Ds.Sawit Hulu, Kec.Sawit Sebrang, Langkat, North Sumatra	x		-	-
PTPN	Perkebunan Nusantara II (Sawit Seberang)	PO1000004540	No	3.799600°	98.277130°	Ds.Sawit Seberang, Kec.Sawit Seberang, Langkat, North Sumatra	x		-	-
PTPN	Perkebunan Nusantara IV (Air Batu)	PO1000004280	Yes - MB	2.859750°	99.638320°	Desa Air Batu I/II Kec.Air Batu, Perkebunan Air Batu I/II, Air Batu, Kabupaten Asahan, Sumatera Utara	x		-	-
PTPN	Perkebunan Nusantara IV (Ajamu)	PO1000004202	Yes - MB	2.457180°	100.160650°	Ds. Perkebunan Ajamu, Kec. Panai Hulu, Lab. Batu, North Sumatra	x		-	-
PTPN	Perkebunan Nusantara IV (Bah Jambi)	PO1000004181	Yes - MB	2.986320°	99.220230°	Ds.Bah Jambi, Kec.Huta Bayu Raja, Simalungun, North Sumatra	x		-	-
PTPN	Perkebunan Nusantara IV (Berangir)	PO1000004134	Yes - MB	2.224720°	99.760280°	Ds.Berangir, Kec.Na IX-X, Lab. Batu Utara, North Sumatra	x		-	-
PTPN	Perkebunan Nusantara IV (Dolok Sinumbah)	PO1000005868	Yes - MB	3.111618°	99.329061°	Ds. Dolok Sinumbah, Kec. Huta Bayu Raja, Simalungun, North Sumatra	x		-	-
PTPN	Perkebunan Nusantara IV (Mayang)	PO1000004281	Yes - MB	3.033220°	99.333400°	Nagori Mayang, Kec. Bosar Maligas Kab. Simalungun, Sumatera Utara	x		-	-
PTPN	Perkebunan Nusantara IV (Pulau Raja)	PO1000002335	Yes - MB	2.702181°	99.624304°	Desa Orika Kecamatan Pulu Rakyat Kabupaten Asahan, Sumatera Utara	x		-	-
PTPN	Perkebunan Nusantara IV (Sawit Langkat)	PO1000004524	Yes - MB	3.700300°	98.292000°	Ds.Banjarian Raya, Kec.Padang Tualang, Langkat, North Sumatra	x		-	-
PTPN	Perkebunan Nusantara IV (Sosa)	PO1000004428	No	1.048920°	100.012280°	Ds.Lubuk Buntut, Kec.Hutaraja Tinggi, Padang Lawas, North Sumatra	x		-	-
PTPN	Perkebunan Nusantara IV (Timur)	PO1000004331	No	0.367190°	99.307650°	Batu Sondat, Batahan, Mandailing Natal, North Sumatra	x		-	-
PTPN	Perkebunan Nusantara VI (Aur Gading)	PO1000007619	No	-1.862700°	103.020700°	Ds.Aur Gading, Kec. Batin XXIV, Batanghari, Jambi	x		-	-
PTPN	Perkebunan Nusantara VI (Bunut)	PO1000008199	Yes - MB	-1.910900°	103.403400°	Ds.Bunut, Kec.Sungai Bahar, Muaro Jambi, Jambi	x		-	-
PTPN	Perkebunan Nusantara VI (Ophir)	PO1000004863	No	0.014050°	99.836950°	Ds.Sariak, Kec.Luhak Nan Duo, Pasaman Barat, West Sumatra	x		-	-
PTPN	Perkebunan Nusantara VI (Pengabuan)	PO1000010018	No	-1.253511°	102.952121°	Pulau Pauh, Renah Mendaluh, Tanjung Jabung Barat, Jambi	x		-	-
PTPN	Perkebunan Nusantara VI (Rimbo Dua)	PO1000005442	Yes - MB	-1.377700°	102.167700°	Ds.Pematang Sapat, Kec.Rimbo Bujang, Tebo, Jambi	x		-	-
PTPN	Perkebunan Nusantara VI (Solok Selatan)	PO1000004855	No	-1.392720°	101.478580°	Ds. Sungai Kuniyit, Kec Sangir Jujuan, Kab Solok, West Sumatra	x		-	-
PTPN	Perkebunan Nusantara VII (Talang Sawit)	PO1000006237	No	-2.968780°	104.121810°	Teluk Kijing I, Lais, Musi Banyuasin, South Sumatra	x		-	-
Salapian Indo Sawit	Salapian Indo Sawit	PO1000014232	No	3.459490°	98.312960°	Dusun I Ujung Teran, Kelurahan Ujung Teran, Kec. Salapian, Kab. Langkat, North Sumatra	x		-	-
Sawit Asahan Tetap Utuh	Sawit Asahan Tetap Utuh	PO1000008190	No	2.766889°	99.614833°	Pulau Maria, Teluk Dalam, Asahan, North Sumatra	x		-	-
Socfin	Sei Liput	PO1000001251	Yes - IP	4.231900°	98.059400°	Desa Sungai Liput, Kejuruan Muda, Aceh Tamiang, Aceh	x		-	-
Socfin	Seumanyam	PO1000001777	Yes - IP	3.965278°	96.565278°	Desa Simpang Deli Kilang, Darul Makmur, Nagan Raya, Aceh	x		-	-
Socfin	Seunagan	PO1000001774	Yes - IP	4.060000°	96.262222°	Desa Purwodadi, Kuala Pesisir, Nagan Raya, Aceh	x		-	-
Singkil Sejahtera Makmur	Singkil Sejahtera Makmur	PO1000010059	No	2.462277°	98.02812°	Silatong, Simpang Kanan, Aceh Singkil, Aceh	x		-	-
Sumber Makmur Jaya	Sumber Kembang Jaya	PO1000004536	No	3.765820°	98.407370°	Kec.Wampu, Kab.Langkat, North Sumatra	x		-	-
Sumber Makmur Jaya	Sumber Makmur Jaya CV	PO1000004559	No	4.033370°	98.301520°	Jl.Teluk Meku, Kel.Sei Bilah, Kec.Sei Lapan (P.Brandan), Langkat, North Sumatra	x		-	-
Triagro Palma Tamiang	Triagro Palma Tamiang	PO1000004305	No	4.186056°	98.042389°	Desa Bukit Rata, Kejuruan Muda, Aceh Tamiang, Aceh	x		-	-

List of supplying refineries

Parent company	Refinery	UML ID	RSPO Status	Latitude	Longitude	Address	Palm	Lauric	Palm TtP%	Lauric TtP%
First Resources	Adhitya Serayakorita		Yes - MB	1.721867°	101.377033°	Bangsas Aceh, District Sungai Sembilan, Dumai, Riau		x	0.0	100.0
Agro Jaya Perdana	Agro Jaya Perdana		Yes - SG;MB	3.711410°	98.678891°	Jl. KL Yos Sudarso, KM 15.5, Martubung, Kec. Medan Labuhan, Medan, North Sumatra		x	0.0	61.2
Graha Sawit Makmur	Graha Sawit Makmur		No	3.552058°	99.017867°	Jalan Perbaungan, Tebing Tinggi Dusun II, Kelurahan Sei Sijengi, Kecamatan Perbaungan, Serdang Bedagai, Sumatera Utara		x	0.0	80.9
Palm Trimitra Indotama	Palm Trimitra Indotama (Kernel Crushing Plant)		No	3.541940°	98.794170°	Ds. Dagang Kelambir, Kec Tanjung Morawa, Kab Deli Serdang, North Sumatra		x	0.0	52.0
Serdang Jaya Perdana	Serdang Jaya Perdana (Kernel Crushing Plant)		No	3.691306°	98.508722°	Dusun VA Kadir, Tandam Hulu II, Hamparan Perak, Deli Serdang, Sumatera Utara		x	0.0	62.3
Wilmar International Ltd	Sinar Alam Permai, Jambi		No	-1.485861°	103.675500°	Desa Muara Jambi RT 003 RW 001, Talang Duku, Kecamatan Maro Sebo, Kabupaten Muaro Jambi, Jambi, Indonesia	x		88.6	0.0
Wilmar International Ltd	Sinar Alam Permai, Palembang		Yes - MB	-2.960550°	104.880000°	Jl. Sabar Jaya No. 21 Desa Prajen Kecamatan Banyuasin, Kabupaten Banyuasin 30962, South Sumatra	x	x	85.4	66.2
Wilmar International Ltd	Usaha Inti Padang, Padang		Yes - MB	-0.795180°	100.409320°	Kawasan Industri Padang Lot Ns. 9, Nagari Kasang, Kecamatan Batang Anai Kabupaten Padang Pariaman, 25586		x	0.0	87.1
Wilmar International Ltd	Wilmar Cahaya Indonesia, Pontianak		Yes - MB	0.003720°	109.312070°	Jl. Khatulistiwa KM 4.3 Kelurahan Batulayang Kecamatan Pontianak Utara 78244		x	68.9	66.9
Wilmar International Ltd	Wilmar Nabati Indonesia, Padang		Yes - SG;MB	-4.516940°	100.368300°	Jalan Belawan, Kampung Baru, Kelurahan Teluk Bayur Utara, Kecamatan Padang Selatan, Sumatera Barat, Indonesia 25217		x	76.6	87.1

TOTAL TRACEABLE PALM/LAURIC MILLS (DIRECT)	116	76
TOTAL UNTRACEABLE PALM/LAURIC MILLS (DIRECT)	0	0
TOTAL EXCLUSIVE MILLS	120	
TOTAL WILMAR REFINERIES	2	4
TOTAL THIRD PARTY REFINERIES	0	5
TOTAL TRADERS/BULKERS	0	0

*Considered untraceable

i) Exact supplying mill unknown

ii) Does not meet Wilmar's traceability criteria

**Unknown

*** Indirect mills listed represent mills supplied to Wilmar's third-party refineries, traders and/or bulkers

Wilmar makes no representation or warranty as to the accuracy and completeness of any third party information contained herein. Any third party information obtained from this document, intended for use or inclusion in any other document, should be independently verified prior to its use or inclusion.

Last Updated : 28 Oct 2022



NDPE Implementation Reporting Framework*
PT Multimas Nabati Asahan, Kuala Tanjung

Wilmar has made significant improvements, which include transparently reporting progress on the implementation of various supply chain initiatives and activities. However, we also recognize there is a need for a clearer and consistent way to measure and communicate NDPE progress. Hence, since 2019, Wilmar has actively participated in the NDPE Implementation Reporting Framework (IRF), which is led by Proforest.

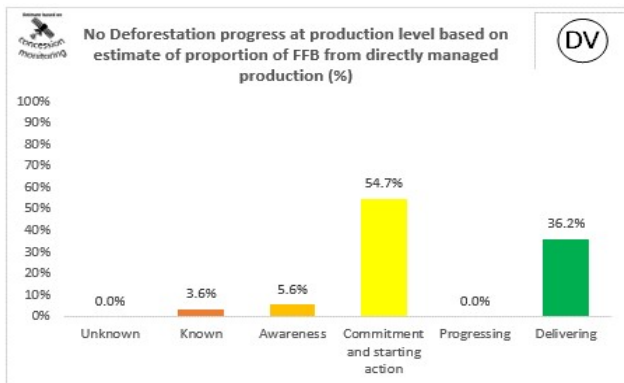
The IRF categorizes supplier mills into various pre-defined categories of progress, with a primary objective to evaluate the mills along the three respective pillars of Deforestation, Peat and Exploitation. The categorization process involves collection of data related to:

- i. Certification status
- ii. Monitoring and verification systems
- iii. Grievances
- iv. Sourcing information
- v. Progress on own estates and third-party supply

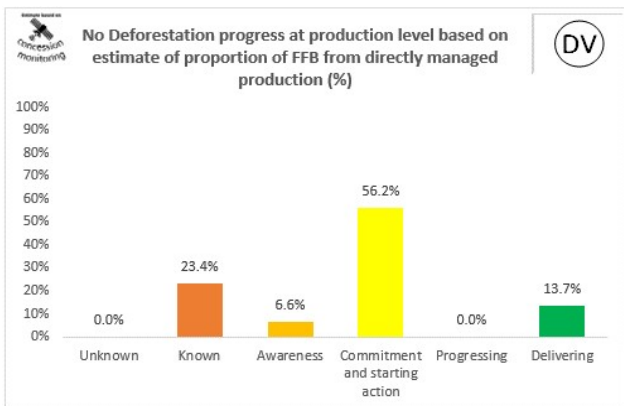
For more information on the NDPE Implementation Reporting Framework, please visit https://ndpeirf.files.wordpress.com/2020/05/ndpe-irf_summary.pdf

Deforestation progress at production level based on estimate of proportion of FFB from directly managed production

Palm

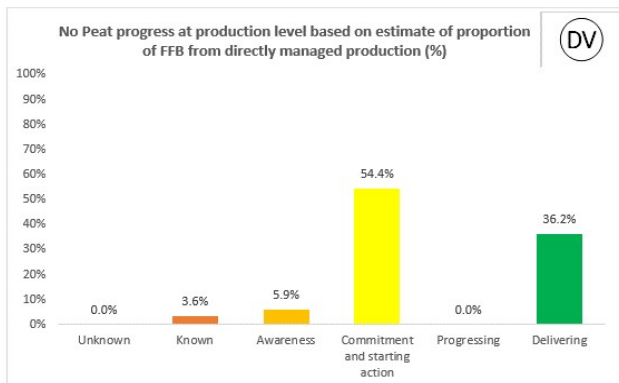


Lauric

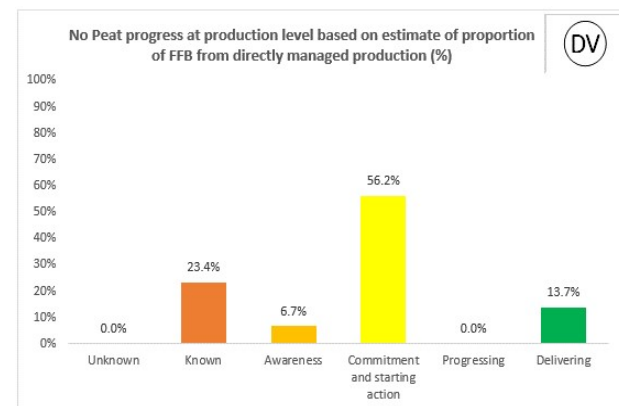


Progress at mill level (peat)

Palm



Lauric



*Externally verified by Control Union

*Wilmar reports IRF profiles on an annual basis. These profiles represent data basis FY2021.