



PT Wilmar Nabati Indonesia, Pelintung
Traceability Summary - Supplies July 2021 - June 2022

Refinery Details					
Parent Name	Refinery Name	RSPO Status	Latitude	Longitude	Address
Wilmar International Ltd	PT Wilmar Nabati Indonesia, Pelintung	Yes - SG;MB	1.65250°	101.63810°	Jl. Pulau Sumatera, Kawasan Industri Dumai, Kelurahan Pelintung, Medang Kampai, Dumai 28816, Indonesia

Supplying mills (direct) according to region

	Palm	Lauric
Bangka Belitung	3	1
Belitung	0	1
Bengkulu	1	0
Central Kalimantan	7	0
Jambi	30	3
North Sumatra	36	8
Riau	95	80
South Sumatra	5	0
West Kalimantan	2	4
West Sumatra	4	0
Total	183	97

Traceability to Mill

	Palm	Lauric
Traceable to Mill	100.0%	100.0%
Unknown	0.0%	0.0%

Traceability to Plantation

	Palm	Lauric
Traceable to Plantation	87.0%	82.2%
Unknown	13.0%	17.8%

No of Suppliers

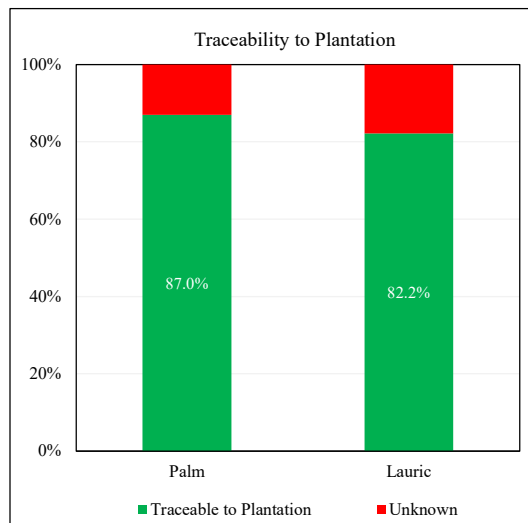
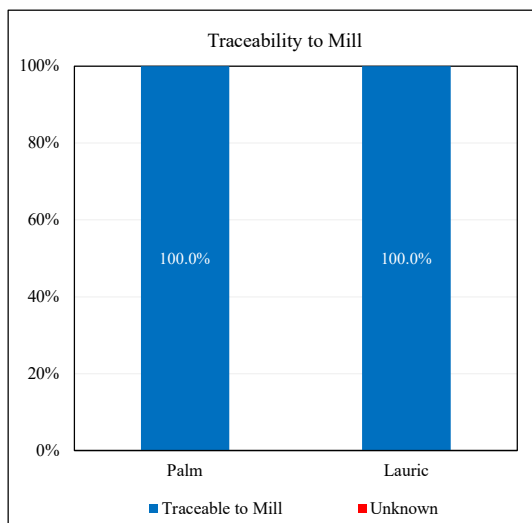
	Palm	Lauric
Wilmar owned mill	17	7
Supplying mills (direct)	166	90
Wilmar refineries	3	3
Others(refiners/traders/bulkers)	2	6

Volume Percentage

	Palm	Lauric
Wilmar owned mill	16.4%	10.5%
Supplying mills (direct)	74.4%	42.0%
Wilmar refineries	8.3%	19.1%
Others(refiners/traders/bulkers)	0.9%	28.4%

No of Certified Mills

RSPO	Palm	Lauric
	26	12





PT Wilmar Nabati Indonesia, Pelintung
(July 2021 - June 2022)

List of Wilmar's own mills

Parent company	Palm Oil Mill	UML ID	RSPO Status	Latitude	Longitude	Address	Palm	Lauric	Palm TtP%	Lauric TtP%
Wilmar International Ltd	Bumi Sawit Kencana	PO1000001043	Yes - IP;MB	-2.230180°	112.491250°	Ds.Sebabi, Kec.Telawang,Kotawaringin Timur, Central Kalimantan	x		100.0	100.0
Wilmar International Ltd	Daya Labuhan Indah 1	PO1000008161	No	2.151170°	99.991170°	Ds.Kampung Pangkatan, Kec.Pangkatan,Lab.Batu, Sumatera Utara	x		100.0	100.0
Wilmar International Ltd	Dharma Wungu Guna	PO1000004484	No	1.768560°	100.493590°	Ds.Bagan Sinembah, Kec.Bagan Sinembah,Rokan Hilir, Riau	x	x	100.0	100.0
Wilmar International Ltd	Kencana Sawit Indonesia	PO1000000561	Yes - MB	-1.467780°	101.514439°	Ds.Sungai Kuyit, Kec.Sangir Jujuan, Solok Selatan, West Sumatra	x		100.0	100.0
Wilmar International Ltd	Kerry Sawit Indonesia 1	PO1000000146	Yes - MB	-2.784630°	112.509530°	Ds.Sebabi/Tembiku, Kec.Danau Sembuluh, Seruyan, Central Kalimantan	x		100.0	100.0
Wilmar International Ltd	Kerry Sawit Indonesia 2	PO1000006323	Yes - MB	-2.696950°	112.483080°	Ds.Sebabi/Tembiku, Kec.Danau Sembuluh, Seruyan, Central Kalimantan	x		100.0	100.0
Wilmar International Ltd	Mentaya Sawit Mas	PO1000003150	Yes - MB	-2.164690°	112.569420°	Ds.Tangar, Kec.Mentaya Hulu, Kotawaringin Timur, Central Kalimantan	x		100.0	100.0
Wilmar International Ltd	Murini Sam-Sam 1	PO1000005281	Yes - MB	1.060360°	101.239420°	Ds.Sam-Sam, Kec.Kandis, Siak, Riau	x	x	100.0	100.0
Wilmar International Ltd	Murini Sam-Sam 2	PO1000004474	No	1.652500°	101.638100°	Ds. Pelintung, Kec.Medang Kampai, Kota Dumai, Riau	x	x	100.0	100.0
Wilmar International Ltd	Mustika Sembuluh 1	PO1000000144	Yes - MB	-2.590500°	112.511280°	Ds.Pondok Damar, Kec.Mentaya Hilir Utara,Kotawaringin Timur, Central Kalimantan	x		100.0	100.0
Wilmar International Ltd	Mustika Sembuluh 2	PO1000007984	Yes - MB	-2.457100°	112.499730°	Ds.Tanah Putih, Kec.Telawang,Kotawaringin Timur, Central Kalimantan	x		100.0	100.0
Wilmar International Ltd	Perkebunan Milano (Aek Batu)	PO1000004493	No	1.850580°	100.145700°	Dsn.Aek Batu, Ds.Asam Jawa, Kec.Torgamba, Lab.Batu Selatan, Sumatera Utara	x		100.0	100.0
Wilmar International Ltd	Perkebunan Milano (Pinang Awan)	PO1000000560	Yes - MB	1.842830°	100.203140°	Ds. Pinang Damai, Kec.Torgamba, Lab. Batu Selatan, North Sumatra	x	x	100.0	100.0
Wilmar International Ltd	Rimba Harapan Sakti	PO1000003486	Yes - MB	-2.835780°	112.571718	Ds.Pematang Lima, Kec.Seruyan Hilir, Kab.Seruyan, Central Kalimantan	x		100.0	100.0
Wilmar International Ltd	Siak Prima Sakti	PO1000004404	No	0.651220°	101.75405	Ds.Pangkalan Pisang, Kec.Koto Gasib, Siak, Riau	x	x	100.0	100.0
Wilmar International Ltd	Sinar Perdana Caraka	PO1000004479	No	1.691920°	100.55849	Ds.Balai Jaya, Kec.Bagan Sinembah,Rokan Hilir, Riau	x	x	100.0	100.0
Wilmar International Ltd	Sinar Siak Dian Permai	PO1000004384	No	0.449370°	101.62122	Ds.Sikjang, Kec.Pangkalan Kerinci, Pelalawan, Riau	x	x	100.0	100.0

List of supplying mills (direct)

Parent company	Palm Oil Mill	UML ID	RSPO Status	Latitude	Longitude	Address	Palm	Lauric	Palm TtP%	Lauric TtP%
Adimulia	Adimulia Agrolestari	PO1000004351	No	-0.108980°	101.386780°	Ds.Sukamaju, Kec.Singingi Hilir, Kuantan Singingi, Riau	x	x	100.0	100.0
Adimulia	Adimulia Palmo Lestari	PO1000010257	No	-1.710214°	102.779896°	Desa Peninjauan, Kec. Maro Sebo Ulu, Kab. Batanghari, Jambi	x		100.0	100.0
Panca Eka	Agro Abadi	PO1000008215	No	0.346002°	101.475229°	Desa Lubuk Siam, Kec. Siak Hulu Kab. Kampar, Riau	x	x	98.3	98.3
Bumitama Agri Ltd	Agro Sejahtera Manunggal	PO1000004866	Yes - MB	-2.546280°	110.384970°	Ds. Seriam, Kec.Kendawangan, Ketapang, Kalimantan Barat	x	x	80.0	80.0
Bakrie Sumatera Plantations	Agrowiyana	PO1000000884	Yes - MB	-1.077590°	103.110700°	Ds.Tebing Tinggi, Kec.Tungkal Ulu,Tg.Jabung Barat, Jambi	x		100.0	100.0
Agung Agro Lestari	Agung Agro Lestari	PO1000004218	No	2.541260°	99.880670°	Ds Sonomartani, Kec.Kualuhulu, Kab Labura, Sumatera Utara	x		100.0	100.0
Air Kampar	Air Kampar	PO1000014222	No	0.424138°	101.183861°	Jl. PTPN V Bangkinang KM 09, Desa Birandang, Kecamatan Kampar, Kabupaten Kampar, Riau	x	x	0.0	0.0
Cargill Incorporated	Andes Agro Investama (PKS Sei Kerandi)	PO1000008599	Yes - MB	-2.312375°	110.428769°	Desa Kedondong, Kec. Kendawangan, Kabupaten Ketapang, Provinsi Kalimantan Barat		x	100.0	100.0
Andika Permata Sawit Lestari	Andika Permata Sawit Lestari	PO1000005202	No	1.089000°	100.776000°	Ds.Sontang, Kec.Bonai Darussalam, Rokan Hulu, Riau	x	x	70.1	70.1
Mewah Group	Angso Duo Sawit	PO1000008202	No	-1.782610°	103.494720°	Jl. Raya Tanjung Pauh Km. 30-31, Kec. Mestong Muaro Jambi, Jambi	x		100.0	100.0
Anugerah Tani Makmur	Anugerah Tani Makmur	PO1000007457	No	0.536220°	101.602020°	Desa Maredan, Kecamatan Tualang, Kabupaten Siak, Provinsi Riau	x	x	100.0	100.0
Anugerah Tanjung Medan	Anugerah Tanjung Medan	PO1000004513	No	2.063070°	100.146780°	Ds.Tanjung Medan, Kec.Kampung Rakyat, Lab. Batu Selatan, Sumatera Utara	x		100.0	100.0
Kencana Persada Nusantara	Arya Rama Prakarsa	PO1000008279	No	1.222160°	100.384190°	Rantau Sakti, Tambusai Utara, Rokan Hulu, Riau	x	x	100.0	100.0
Asam Jawa	Asam Jawa	PO1000004500	No	1.900060°	100.186610°	Ds.Pangarungan, Kec.Torgamba, Lab.Batu Selatan, Sumatera Utara	x		40.0	40.0
Austindo Nusantara Jaya	Austindo Nusantara Jaya Agri (PKS Binanga)	PO1000000530	Yes - MB	1.479480°	99.957170°	Ds.Binanga, Kec.Simangambat, Padang Lawas Utara, North Sumatra	x		95.4	95.4
Austindo Nusantara Jaya	Austindo Nusantara Jaya Agri Siais	PO1000001992	Yes - MB	1.174420°	99.155180°	Ds.Pardomuan, Siais, Kec. Angkola Selatan, Tapanuli Selatan, North Sumatra	x		100.0	100.0
Balam Berlian Sawit	Balam Berlian Sawit	PO1000013778	No	1.677590°	100.808120°	Dusun Sukajadi, RT 002 RW 001, Bangko Permata Bangko Pusako, Kabupaten Rokan Hilir, Provinsi Riau	x		100.0	100.0
Bangka Agro Mandiri	Bangka Agro Mandiri (PKS Sungai Pekasung)	PO1000014233	No	-2.346399°	106.105574°	Ds. Pinang Sebatang Kec. Simpang Katis, Kab. Bangka Tengah, Bangka Belitung	x		100.0	100.0
Indah Group	Bangun Tenera Riau	PO1000008171	No	0.289170°	101.416940°	Ds. Pantai Raja, Kec.Perhentian Raja, Kampar, Riau	x	x	35.5	35.5
Pasifik Agro Sentosa	Barumun Agro Sentosa	PO1000001315	Yes - MB	1.621528°	100.103086°	Ds. Aek Sigala-gala, Kec.Simangambat, Padang Lawas Utara, North Sumatra	x	x	99.4	99.4
Indah Group	Bastian Olah Sawit	PO1000008178	No	-2.351750°	103.914110°	Ds. Simpang Tungkal, Kec.Bayung Lincir, Musi Banyuasin, South Sumatra	x		100.0	100.0
Auto Diesel Radiator	Bayung Agro Sawita	PO1000008407	No	-2.008460°	103.705450°	Bayung Lencir, Kabupaten Musi Banyuasin, Sumatera Selatan	x		100.0	100.0
Mahkota group	Berlian Inti Mekar (Rengat)	PO1000004412	No	-0.723350°	102.627220°	Ds.Danau Rambai, Kec.Batang Gansal, Inhul, Riau	x		0.0	0.0
Mahkota group	Berlian Inti Mekar (Siak)	PO1000004922	No	0.638750°	101.976472°	Ds. Dayun, Kec. Dayun, Siak, Riau	x		0.0	0.0
Anglo-Eastern Plantations Ple	Bina Pitri Jaya	PO1000004419	No	0.809090°	101.277950°	Kota Garo, Kec.Tapung Hilir, Kampar, Riau	x	x	99.9	99.9
Langkat Sawit Hijau Pratama	Bina Sawit Nusantara	PO1000004860	No	0.165670°	101.326600°	Jl.Raya Pekan Baru - Tlk.Kuantan km 44, Ds.Penghidupan, Kampar, Riau	x		100.0	100.0
Triputra Agro Persada	Brahma Binabakti	PO1000001619	Yes - MB	-1.346700°	103.327980°	Ds.Bukit Baling, Kec.Sekernan, Muaro Jambi, Jambi	x		62.0	62.0
Budi Tani Kembang Jaya	Budi Tani Kembang Jaya	PO1000004204	No	0.542770°	101.579860°	Ds.Melebung, Kel.Sail, Kec.Temayan Raya, Kota Pekanbaru, Riau	x	x	0.0	0.0
Bukit Bintang Sawit	Bukit Bintang Sawit	PO1000004457	No	-1.382120°	103.494520°	Ds.Bukit Baling, Kec.Sekernan, Muaro Jambi	x		0.0	0.0

Tudung Agri	Bumi Mekar Tani	PO1000007637	No	-2.494790°	102.874140°	Desa Jadi Mulya, Kecamatan Nibung, Kabupaten Musi Rawas Utara, South Sumatra	x		99.0	99.0
PT Bungo Limbur	Bungo Limbur	PO1000008216	No	-1.375070°	101.891890°	Perenti Luweh, Tanah Tumbuh, Bungo Regency, Jambi	x		0.0	0.0
Bungo Suko Menanti	Bungo Suko Menanti	PO1000009558	No	-1.307400°	101.765190°	Dusun Siri Sekapur, Kel Sirih Sekapur, Kec Jujuhan, Kab. Bungo, Provinsi Jambi	x		93.3	93.3
Anugerah Tanjung Medan	Cipta Agro Sejahti	PO1000004313	No	1.871200°	100.431000°	Kec.Simpang Kanan, Kab.Rokan Hilir, Riau	x	x	70.0	70.0
Sawitta Jaya Lau Pakam	Cipta Sawitta Jaya Cemerlang		No	3.201953°	99.061505°	Desa Dolok Merawan Kecamatan Dolok Merawan, Serdang Bedagai, Sumatera Utara	x		0.0	0.0
Cisadane Sawit Raya	Cisadane Sawit Raya	PO1000004153	No	2.242980°	100.191750°	Ds.Sei Tampang, Kec.Bilah Hilir, Negeri Lama, Lab.Batu, Sumatera Utara	x		100.0	100.0
Septa Group	Citra Bumi Agro	PO1000004425	No	0.995770°	100.616900°	Kec.Kepenuhan, Kab.Rokan Hulu, Riau	x	x	100.0	100.0
Citra Koprasindo Tani	Citra Koprasindo Tani	PO1000004111	No	-1.295920°	103.143640°	Ds.Rantau Badak,Kec.Merlung,Tg.Jabung Barat, Jambi	x		100.0	100.0
Kurnia Prima Nastari	Citra Riau Sarana	PO1000004362	No	-0.213350°	101.474320°	Ds.Kuantan Sako, Kec.Logas Tanah Darat, Kuantan Singingi, Riau	x	x	1.3	1.3
Kurnia Prima Nastari	Citra Riau Sarana 2	PO1000004374	No	-0.322530°	101.558220°	Ds.Muara Langsat, Kec.Benai, Kuantan Singingi, Riau	x	x	100.0	100.0
Kurnia Prima Nastari	Citra Riau Sarana 3	PO1000004367	No	-0.243330°	101.583630°	Ds.Giri Sako, Kec.Logas Tanah Darat, Kuantan Singingi, Riau	x	x	100.0	100.0
Citra Sawit Harum	Citra Sawit Harum	PO1000006208	No	-1.742470°	102.054470°	Kampung Sekampil, Desa Sungai Beringin, Kecamatan Pelepat, Kabupaten Muara Bungo, Jambi	x		100.0	100.0
Dharmasraya Lestarindo	Dharmasraya Lestarindo	PO1000004434	No	-1.076030°	101.663620°	Jorong - Koto Padang, Kec.Koto Baru,Dharmasraya, West Sumatra	x		0.0	0.0
Jawa Pos Agro	Dharmasraya Palma Sejahtera	PO1000010013	No	-1.648530°	102.925470°	Jl. Raya Tembesi - Muara Bungo KM 35, Jambi	x		0.0	0.0
Dua Semeru Putra Mandiri	Dua Semeru Putra Mandiri	PO1000013886	No	-2.287484°	102.676254°	Jalan Tambak Sari RT 002 Bernai Sorolangun, Kabupaten Sorolangun, Jambi	x		89.9	89.9
Kuala Mas	Dwi Mitra Daya Riau	PO1000004491	No	1.813870°	100.398470°	Dsn.Bukit Badak II, Ds.Kota Paret, Kec.Simpang Kanan, Rokan Hilir, Riau	x		100.0	100.0
Kurnia Tunggal Nugraha	Erasakti Wiraforestama 2	PO1000008383	No	-1.528944°	103.637139°	Ds. Talang Duku Seberang (Miaso) 1, Muaro Jambi, Jambi	x		68.8	68.8
Kurnia Tunggal Nugraha	Erasakti Wiraforestama 3	PO1000010014	No	-1.518977°	103.636972°	Ds. Talang Duku Seberang (Miaso) 2, Muaro Jambi, Jambi	x		68.8	68.8
Rifansi Dwi Putra Group	Flora Wahana Tirta	PO1000004154	No	0.134770°	101.267240°	Ds. Sungai Lipai, Gunung Sahilan, Kampar, Riau	x		0.0	0.0
Ganda Buanindo	Ganda Buanindo	PO1000008138	No	0.006220°	101.237520°	Lipat Kain, Kec.Kampar Kiri, Kampar, Riau	x	x	100.0	100.0
Samsung Group	Gandaerah Hendana	PO1000004138	Yes - MB	-0.156040°	102.206240°	Ukui, Pelalawan, Riau	x	x	100.0	100.0
Kuala Mas	Geliga Bagan Riau	PO1000004471	No	1.599033°	100.421917°	Ds.Bahtera Makmur, Kec.Bagan Sinembah,Rokan Hilir, Riau	x		94.0	94.0
Graha Permata Hijau	Graha Permata Hijau	PO1000004430	No	1.126600°	100.849130°	Desa Sontang, Kec. Bonai Darussalam, Kab. Rokan Hulu, Riau	x	x	97.3	97.3
Guna Setia Pratama	Guna Setia Pratama	PO1000008224	No	0.428070°	101.596590°	Kec.Bandar Sijiang, Kab.Pelalawan, Riau	x	x	0.0	0.0
Bumitama Agri Ltd	Gunajaya Karya Gemilang	PO1000003491	Yes - MB	-2.445830°	110.265830°	Dsn Bentan, Ds.Mekar Utama, Kec.Kendawangan, Ketapang, Kalimantan Barat	x		76.0	76.0
M.P. Evans	Gunung Pelawan Lestari (Tengkalat)	PO1000006652	Yes - MB	-1.623630°	105.988570°	Desa Gunung Muda, Kecamatan Belinyu, Kabupaten Bangka, Bangka Belitung	x	x	100.0	100.0
Gunung Sawit Mas	Gunung Sawit Mas	PO1000009580	No	1.080560°	100.294440°	Ds. Rantau Panjang, Kec.Tambusai, Rokan Hilir, Riau	x	x	100.0	100.0
Duta Marga	Gunung Selamat Lestari	PO1000004511	No	2.039900°	100.044970°	Ds.Pekan Tolan, Kec. Kampung Rakyat, Lab.Batu Selatan, Sumatera Utara	x		100.0	100.0
Hutahaean Group	Hutahaean Group (Dalu Dalu)	PO1000004443	No	1.178520°	100.270300°	Ds.Dalu dalu, Kec.Tambusai, Rohul, Riau	x		94.9	94.9
Hutahaean Group	Hutahaean Group (Sontang)	PO1000004241	No	1.060000°	100.757200°	Ds.Teluk Sono, Kec.Bonai Darussalam, Rohul, Riau	x	x	100.0	100.0
Samsung Group	Inecda	PO1000004128	Yes - MB	-0.493180°	102.367560°	Ds.Petala Bumi, Kec.Seberida, Inhul, Riau	x	x	100.0	100.0
Mahkota group	Intan Sejahti Andalan	PO1000004259	No	1.432690°	101.285670°	Duri - Dumai km 13, Ds.Kesumbo Ampai, Kec.Mandau,Bengkalis, Riau	x	x	0.0	0.0
Dharma Agung Wijaya	Inti Guna Nabati	PO1000004852	No	-2.416480°	102.680670°	Kec.Pelawan, Kab.Sarolangun, Jambi	x		99.8	99.8
PT Jabal Perkasa	Jabal Perkasa	PO1000007524	No	1.061080°	100.131920°	Desa Sungai Korang Kec. Huragi Kab. Palas, Sibuhuan, Sumatera Utara	x	x	100.0	100.0
Kurnia Prima Nastari	Jatimjaya Perkasa	PO1000004504	No	1.947380°	100.737120°	Ds.Sungai Majo, Kec.Kubu, Rokan Hilir, Riau	x	x	100.0	100.0
Jaya Gemilang Sukses	Jaya Gemilang Sukses	PO1000007653	No	1.598690°	100.905220°	Kel. Sedinginan, Tanah Putih, Rokan Hilir, Riau	x	x	96.0	96.0
Kampar Alam Mas Inti	Kampar Alam Mas Inti		No	0.566483°	101.173122°	Jl. Garuda Sakti KM 29, Desa Pantai Cermin, RT 09, RW 03, Kec. Tapung, Kab. Kampar, Riau	x		0.0	0.0
Anugerah Tanjung Medan	Kamparindo Agro Industri	PO1000008268	No	0.864000°	101.286000°	Desa Simpang Belutu, Kecamatan Candis, Siak, Riau	x	x	100.0	100.0
Sumber Tani Agung	Karya Agung Sawita (Papas)	PO1000010065	No	1.058188°	100.196257°	Ds. Sibodak Papaso, Kec. Batang Lubis Sutam, Kab. Padang Lawas, Sumatera Utara	x		100.0	100.0
Sumber Tani Agung	Karya Agung Sawita (Sosa)	PO1000004431	No	1.065700°	99.963130°	Ds.Ujung Batu, Kec.Sosa, Padang Lawas, North Sumatra	x		67.3	67.3
Karya Panen Terus	Karya Panen Terus		No	-0.012520°	102.361140°	Jl. Besar Kerumutan, Kelurahan Kerumutan, Kec. Kerumutan, Kab. Pelalawan, Riau	x	x	0.0	0.0
Prima Sauhur Lestari	Karyabadi Sama Sejahti	PO1000008287	No	1.475830°	100.598810°	Ds.Pujud, Kec.Pujud, Rokan Hilir	x	x	100.0	100.0
Anugerah Tani Makmur	Karyo Samo Mas	PO1000014623	No	0.792694°	100.472536°	Ds. Teluk Aur, Kec. Rambah, Samo, Kab. Rokan Hulu, Riau	x	x	0.0	0.0
Uni Seraya	Kebun Pantai Raja	PO1000004341	No	-0.057400°	101.243500°	Ds.Tg.Pauh, Kec.Sengigi Hilir,Kuantan Singingi, Riau	x	x	96.4	96.4
Kencana Persada Nusantara	Kencana Agro Persada	PO1000011194	No	0.605639°	101.241111°	Jl. Garuda Sakti Km 21 No.8 Bencah Kelubi Tapung Kabupaten Kampar Provinsi Riau.	x	x	100.0	100.0
Kencana Persada Nusantara	Kencana Andalan Nusantara	PO1000004487	No	1.783670°	100.392420°	Kec.Bagan Sinembah, Kab.Rokan Hilir, Riau	x	x	0.0	0.0
Kencana Persada Nusantara	Kencana Persada Nusantara	PO1000004442	No	1.175410°	100.232730°	Ds.Batang Kumu km 228, Kec.Tambusai, Rokan Hulu, Riau	x	x	100.0	100.0
Kencana Persada Nusantara	Kencana Utama Sejahti	PO1000007569	No	1.068970°	100.117200°	Ds.Tambusai Barat,Kec Tambusai, Kab Rokan Hulu, Riau	x	x	100.0	100.0
Kharisma Agro Sejahtera	Kharisma Agro Sejahtera	PO1000008231	No	-0.752310°	102.244640°	Desa Batu Papan Kecamatan Batang Benalu, Kabupaten Indragulu Hulu, Riau	x	x	100.0	100.0
Indah Group	Kharisma Wirajaya Palma	PO1000010794	No	0.825360°	100.915250°	Danau Lancang, Tapung Hulu, Kabupaten Kampar, Riau	x	x	100.0	100.0
Kuala Mas	Kuala Mas Sawit Abadi	PO1000004489	No	1.812330°	100.024370°	Ds.Mampang, Kec.Kota Pinang, Lab.Batu Selatan, North Sumatra	x		100.0	100.0
Kurnia Batang Hari Berjaya	Kurnia Batang Hari Berjaya	PO1000009559	No	-1.788730°	103.079710°	Jalan Muara Tembesi-Sarolangun, Km 12, RT 02, Desa Jebak, Kecamatan Muara Tembesi, Kabupaten Batang Hari, Jambi	x		100.0	100.0
PT Kurnia Mitra Sawit	Kurnia Mitra Sawit	PO1000008194	No	2.408880°	99.696710°	Desa Terangbulan Kecamatan Aeknatas, Labuhanbatu Utara, North Sumatra	x		100.0	100.0
Kurnia Palma Agung Lestari	Kurnia Palma Agung Lestari	PO1000013888	No	-1.790405°	102.259331°	Mumpun, Kelurahan Mumpun, Kec. Tabir, Kab. Marangin, Jambi	x		100.0	100.0
Langgak Inti Lestari	Langgak Inti Lestari	PO1000007567	No	0.636083°	100.591389°	Jl. Batu Kecil RT 011 RW 006 Koto Tandun, Kec. Tandun, Rokan Hulu, Riau	x	x	100.0	100.0
Cempaka Mas Abadi	Langgam Inti Hibrido	PO1000004164	No	0.303620°	101.904780°	Ds.Kemang, Kec.Sering Barat,Pelalawan, Riau	x	x	0.0	0.0
NAGAMAS	Lingga Tiga Sawit	PO1000008152	No	2.014435°	99.879679°	Ds.Sigambal, Kec.Rantau Selatan, Lab.Batu Utara, North Sumatra	x	x	0.0	0.0
Sumber Tani Agung	Madina Agro Lestari	PO1000011179	No	1.217194°	98.895722°	Desa Sikapas Kec Muara Batang Gadis, Kab Mandailing Natal Provinsi Sumatera Utara	x		12.4	12.4

Mahato Inti Sawit	Mahato Inti Sawit	PO100001910	No	1.373651°	100.299131°	Jl. Raya Mahato, KM 27 Ds. Mahato, Kec. Tambusai, Kab. Rokan Hulu, Riau	x	x	100.0	100.0
Maju Indo Raya	Maju Indo Raya	PO1000004461	No	1.409320°	98.858250°	Ds.Riamate, Kec.Batang Toru, Tapulni Selatan, North Sumatra	x		100.0	100.0
Bukit Bintang Sawit	Makmur Andalan Sawit	PO1000004345	No	0.069120°	102.124600°	Kec.Pangkalan Lesung, Kab.Pelalawan, Riau	x	x	81.6	81.6
Mazuma	Mazuma Agro Indonesia	PO1000004438	No	1.128700°	100.154520°	Ds.Sungai Korang, Kec.Hutaraja Tinggi, Padang Lawas, North Sumatra	x	x	100.0	100.0
Merlung Inti Lestari	Merlung Inti Lestari	PO1000011556	No	-1.328639°	103.273722°	Jalan Lintas Timur Jambi -Riau Km. 69 Kecamatan Sekernan Kabupaten Muaro Jambi Provinsi Jambi	x	x	100.0	100.0
Chora Agro Resources	Mitra Abadimas Sejahtera	PO1000007462	No	1.181860°	109.438000°	Ds.Balai Gemuruh, Kec.Subah, Kab.Sambas, Kalimantan Barat	x		100.0	100.0
Mitra Agrolika	Mitra Agrolika Sejahtera	PO1000004323	No	-1.962920°	107.615500°	Ds. Muara Bahar, Kec. Bayung Lencir, Kab. Musi Banyuasin, Sumatera Selatan	x		100.0	100.0
Mitra Agung Sawita Sejati	Mitra Agung Swadaya	PO1000004389	No	-0.493400°	102.062470°	Ds.Sungai Golang, Kec.Kelayang, Inhul, Riau	x	x	100.0	100.0
Mitrasari Prima	Mitrasari Prima	PO1000007464	No	0.136310°	101.705030°	Desa Segati Km.21 Kec. Langgam Kab. Pelalawan, Riau	x	x	0.0	0.0
Vigour	Muko Panen Raya Abadi	PO1000010251	No	-2.756700°	101.391950°	Jalan Raya Padang - Bengkulu, Desa Batu Ejung, Kec Teramang Jaya, Kab Muko Muko, Bengkulu	x		0.0	0.0
Multi Agro Sentosa	Multi Agro Sentosa	PO1000004418	No	0.770830°	100.885280°	Ds.Danau Lancang, Kec.Tapung Hulu,Kampar, Riau	x	x	0.0	0.0
Multi Palma Sejahtera	Multi Palma Sejahtera	PO1000004172	No	0.414390°	101.666750°	Kec.Pangkalan Kerinci,Pelalawan, Riau	x		0.0	0.0
Multiagro Sumaterajaya	Multiagro Sumaterajaya (Aliaga)	PO1000008398	No	1.078940°	100.055090°	Desa Aliaga RT 000 RW 000 Aliaga, Huta Raja Tinggi, Padang Lawas, North Sumatra	x	x	100.0	100.0
Mahkota group	Mutiara Unggul Lestari	PO1000004421	No	0.855820°	101.302620°	Ds.Telaga Samsam, Kec.Kandis,Siak, Riau	x		0.0	0.0
NAGAMAS	Nagamas Agro Mulia	PO1000004449	No	1.301100°	100.397700°	Dsn III, Ds.Tg.Medan, Kec.Tambusai Utara, Rokan Hulu		x	0.0	0.0
Nikmat Halona Reksa	Nikmat Halona Reksa	PO1000005106	No	-0.734611°	102.525111°	Siberida, Kec.Batang Gansal, Inhul, Riau	x	x	72.0	72.0
Padasa Enam Utama	Padasa Enam Utama (Kalianta 1)	PO1000004385	No	0.457083°	100.803444°	Ds.Kalianta, Kec.Kabun, Rokan Hulu, Riau	x	x	100.0	100.0
Padasa Enam Utama	Padasa Enam Utama (Kalianta 2)	PO1000004195	No	0.527776°	100.777302°	Ds.Kalianta, Kec.Kabun, Rokan Hulu, Riau	x	x	100.0	100.0
Padasa Enam Utama	Padasa Enam Utama (Koto Kampar)	PO1000004168	No	0.394897°	100.611989°	Ds. Sibiriang dan Gunung Malelo, Kec. Koto Kampar Hulu, Kampar, Riau	x	x	100.0	100.0
Palma Gemilang Kencana	Palma Gemilang Kencana	PO1000010016	No	-1.298251°	103.487796°	Jalan Lintas Jambi - Kuala Tungku RT3 RW 0, Desa Bukit Tempurung, Kec. Mendahuru Ulu, Kab. Tanjung Jabung Timur, Jambi	x		100.0	100.0
Pangkalan Baru Indah	Pangkalan Baru Indah	PO1000004383	No	0.423633°	101.589150°	Dsn IV Pmtg.Kayu Arang, Ds.Pgkl.Baru, Kec.Siak Hulu, Kampar, Riau	x	x	73.5	73.5
M.P. Evans	Pangkalan Indonesia	PO1000000283	Yes - MB	2.103050°	99.947660°	Ds.Pangkalan, Kec.Pangkalan, Lab.Batu North Sumatra	x		100.0	100.0
Payung Mitrajaya Mandiri	Payung Mitrajaya Mandiri	PO1000014227	No	-1.921467°	105.708677°	Jl. Raya Pangkal Pinang Mentok KM 55, Maras Senang, Bakam, Kab. Bangka, Bangka Belitung		x	0.0	0.0
Peputra Masterindo	Peputra Masterindo	PO1000004400	No	0.589804°	100.991448°	Ds.Petapahan, Kec.Tapung, Kampar, Riau	x		100.0	100.0
Peputra Supra Jaya	Peputra Supra Jaya	PO1000008421	No	0.159111°	101.781333°	Desa Padang Luas, Kec. Langgam, Kab. Pelalawan, Riau	x		0.0	0.0
Perawang Agro Sejahtera	Perawang Agro Sejahtera	PO1000013779	No	0.597482°	101.621362°	Jl. Penda Kelurahan Kampung Tualang Timur Kecamatan Tualang Kabupaten Siak Provinsi Riau	x	x	100.0	100.0
PTPN	Perkebunan Nusantara III (Sei Meranti)	PO1000004927	Yes - MB	1.643320°	100.417620°	Ds. Bahtera Makmur, Kec. Bagan Sinembah, Lab. Batu Selatan, North Sumatra	x		100.0	100.0
PTPN	Perkebunan Nusantara IV (Sosa)	PO1000004428	No	1.048920°	100.012280°	Ds.Lubuk Bunut, Kec.Hutaraja Tinggi, Padang Lawas, North Sumatra	x		62.2	62.2
PTPN	Perkebunan Nusantara V (Tandun)	PO1000004402	Yes - MB	0.599150°	100.692830°	Kec.Tandun, Rokan Hulu, Riau		x	100.0	100.0
PTPN	Perkebunan Nusantara V (Terantam)	PO1000004206	Yes - MB	0.578810°	100.750810°	Ds.Kasikan, Kec.Tapung, Kampar, Riau	x		90.1	90.1
PTPN	Perkebunan Nusantara VI (Aur Gading)	PO1000007619	No	-1.866667°	103.016667°	Ds.Aur Gading, Kec. Batin XXIV, Batanghari, Jambi	x		100.0	100.0
PTPN	Perkebunan Nusantara VI (Bunui)	PO1000008199	Yes - MB	-1.910900°	103.403400°	Ds.Bunui, Kec.Sungai Bahar, Muaro Jambi, Jambi	x		100.0	100.0
PTPN	Perkebunan Nusantara VI (Ophir)	PO1000004863	No	0.014050°	99.836950°	Ds.Sariai, Kec.Luhak Nan Duo, Pasaman Barat, West Sumatra	x		100.0	100.0
PTPN	Perkebunan Nusantara VI (Pangabuan)	PO1000010018	No	-1.253500°	102.952111°	Pulau Pauh, Renah Mendaluh, Tanjung Jabung Barat, Jambi	x		23.5	23.5
PTPN	Perkebunan Nusantara VI (Pinang Tinggi)	PO1000007559	No	-1.963000°	103.400400°	Ds.Pinang Tinggi, Kec.Sungai Bahar, Muaro Jambi, Jambi	x		95.4	95.4
PTPN	Perkebunan Nusantara VI (Rimbo Dua)	PO1000005442	Yes - MB	-1.377006°	102.167578°	Ds.Pematang Sapat, Kec.Rimbo Bujang, Tebo,Jambi	x		100.0	100.0
PTPN	Perkebunan Nusantara VI (Solok Selatan)	PO1000004855	No	-1.393572°	101.477806°	Ds. Sungai Kuniyit, Kec Sangir Jujuan, Kab Solok, West Sumatera	x		100.0	100.0
PTPN	Perkebunan Nusantara VI (Tanjung Lebar)	PO1000008187	Yes - MB	-2.017128°	103.545375°	Ds.Tg. Lebar, Kec.Sungai Bahar, Muaro Jambi, Jambi	x		100.0	100.0
Perkebunan Sumatera Utara	Perkebunan Sumatera Utara (Simpang Gambir)	PO1000013777	No	0.595833°	99.300000°	Ds.Perkebunan Simpang Gambir, Kec.Lingga Bayu, Kab.Madina, North Sumatra	x		46.2	46.2
Jhagdra group	Persada Agro Sawita	PO1000006176	No	-0.411250°	102.359500°	Dusun Kemang Manis Desa Pematang Jaya Kec. Rengat Barat Kab. Indragiri Hulu, Riau	x		0.0	0.0
Serdang Tengah	Perusahaan Perkebunan dan Pertanian Serdang Tengah	PO1000004339	No	3.395840°	98.855330°	Ds.Paya Kuda, Kec.Galang, Deli Serdang, North Sumatra	x		100.0	100.0
Petaling Mandra Guna	Petaling Mandraguna	PO1000004465	No	-1.444420°	103.627920°	Ds.Danau Lamo, Kec.Muaro Sebo, Muaro Jambi, Jambi	x		100.0	100.0
Matahari Kahuripan Indonesia	Produk Sawitindo Jambi	PO1000004439	No	-1.139180°	103.073650°	Ds.Pelabuhan Dagang, Kec.Tungkal Ulu,Tg.Jabung Barat, Jambi	x		100.0	100.0
Era Karya	Pujud Karya Sawit	PO1000004456	No	1.376150°	100.528850°	Ds.Tanjung Medan, Kec.Pujud, Rokan Hilir, Riau	x	x	100.0	100.0
Putra Bangka Mandiri	Putra Bangka Mandiri	PO1000004527	No	-2.166070°	106.004520°	Ds.Cengkong Abang, Kec.Mendo Barat, Bangka, Bangka Belitung	x		100.0	100.0
Riau Anugerah Sentosa	Riau Anugerah Sentosa	PO1000014625	No	1.083021°	100.818469°	Ds. Sontang, Kab. Rokan Hulu, Riau	x	x	0.0	0.0
Riau Kampar Sahabat Sejati	Riau Kampar Sahabat Sejati	PO1000006152	No	0.658860°	100.896690°	Sp. III Sukaramai, Kec.Tapung Hulu, Kampar, Riau	x		100.0	100.0
Pasifik Agro Sentosa	Rimba Mujur Mahkota	PO1000001960	Yes - MB	0.672056°	99.092000°	Ds.Sikara-Kara, Kec.Natal, Madina, North Sumatra	x	x	41.3	41.3
Bumitama Agri Ltd	Rohul Sawit Industri	PO1000004410	Yes - MB	0.683250°	100.529230°	Ds. Suka Damai, Kec. Ujung Batu, Rokan Hulu, Riau	x	x	9.9	9.9
Rudy Agung Agra Laksana	Rudyagung Agralaksana	PO1000004112	No	-1.276210°	103.248730°	Ds.Dusun Mudo km.73, Ma.Papalik,Tg.Jabung Barat, Jambi	x		0.0	0.0
Sago Nauli	Sago Nauli	PO1000004387	No	0.469520°	99.222650°	Ds.Sinumukan, Kec.Sinumukan, Madina, North Sumatra	x		100.0	100.0
Austindo Nusantara Jaya	Sahabat Mewah Dan Makmur (Jangkang)	PO1000000531	Yes - MB	-2.996920°	107.876650°	Ds.Jangkang, Kec.Dendang,Belitung Timur, Bangka Belitung	x		88.5	88.5
Sanling Sawit Sejahtera	Sanling Sawit Sejahtera	PO1000012845	No	-0.380528°	102.152778°	Rimpian, Lubuk Batu Jaya, Kabupaten Indragiri Hulu, Riau	x	x	100.0	100.0
Sawit Anugerah Sejahtera	Sawit Anugerah Sejahtera	PO1000004441	No	1.151667°	101.276717°	Ds. Muara Basung, Kec. Pinggir,Kab. Bengkalis, Riau	x		100.0	100.0
Sawit Inti Prima Perkasa	Sawit Inti Prima Perkasa	PO1000009567	No	1.254770°	101.153570°	Kec.Mandau, Kab.Bengkalis	x	x	0.0	0.0
PT Sawit Mas Nusantara	Sawit Mas Nusantara	PO1000008141	No	0.160210°	101.720730°	Jalan Segati RAPP, Kab. Pelalawan, Kota Pekanbaru, Riau	x	x	95.5	95.5
Sawita Unggul Jaya	Sawita Unggul Jaya	PO1000004173	No	2.333470°	100.099470°	Negri Lama, Kec.Bilah Hilir, Lab.Batu, North Sumatra	x	x	100.0	100.0
Sejati Palma Sejahtera	Sejati Palma Sejahtera	PO1000004535	No	-2.212230°	103.800120°	Ds. Tampang Baru, Kec.Bayung Lencir, Musi Banyuasin, South Sumatra	x		100.0	100.0
Serbahuta Jaya	Serbahuta Jaya	PO1000004137	No	2.222890°	99.934640°	Ds.Sumber Mulyo, Kec.Merbau,Lab.Batu Utara, North Sumatra	x		100.0	100.0
Sewangi Sejati Luhur	Sewangi Sawit Sejahtera	PO1000004398	No	0.659433°	100.897198°	Ds. Petapahan Jaya, Kec.Tapung, Kab.Kampar, Riau	x	x	100.0	100.0
Sewangi Sejati Luhur	Sewangi Sejati Luhur	PO1000004411	No	0.714380°	100.928370°	Ds. Senamanenek, Kec.Tapung Hulu, Kab.Kampar, Riau	x	x	100.0	100.0

Duta Marga	Simpang Kanan Lestarindo	PO1000004495	No	1.851430°	100.295580°	Ds.Simpang Kanan, Kec.Simpang Kanan, Rokan Hilir Riau	x		100.0	100.0
Kencana Persada Nusantara	Sinar Utama Nabati	PO1000010074	No	-0.392000°	101.417010°	Kec.Singingi, Kab.Kuantan Singingi, Riau	x	x	100.0	100.0
Panca Eka	Sindora Seraya	PO1000011478	No	1.891360°	100.952640°	Desa Lenggadai Hilir Kecamatan Rimba Melintang Kabupaten Rokan Hilir Provinsi Riau	x	x	100.0	100.0
Miwon	Sintang Raya	PO1000004379	No	-0.452640°	109.265200°	Kec.Kubu, Kab.Kubu Raya, West Kalimantan	x		100.0	100.0
GUNAS	Sumatera Makmur Lestari (Pejangki)	PO1000006184	No	-0.662000°	102.345000°	Ds.Pejangki, Kec. Batang Cenaku, Kab. Indragiri Hulu, Riau	x	x	100.0	100.0
Mitra Agrolika	Sumber Guna Nabati	PO1000008188	No	-2.006450°	102.492850°	Ds. Bunga Antoi, Kec.Tabir Selatan, Kab Merangin, Jambi	x		100.0	100.0
Merouke	Sumber Jaya Indahnusa Coy (Kota Lama)	PO1000004423	No	0.892170°	100.699000°	Kota Lama (Dekat PKS Sam - Surya Dumai), Kampar, Riau	x	x	100.0	100.0
Merouke	Sumber Jaya Indahnusa Coy (Kota Tengah)	PO1000004251	No	1.134644°	100.642180°	Kepenuhan Timur, Kepenuhan, Rokan Hulu, Riau	x	x	100.0	100.0
Sumber Tani Agung	Sumber Tani Agung	PO1000004483	No	1.754550°	99.983500°	Dsn.Parmoduan, Ds.Sabungan, Kec.Sei Kanan, Lab.Batu Selatan North Sumatra	x		56.8	56.8
Sumber Tani Agung	Sumber Tani Agung Resources	PO1000004462	No	1.428270°	99.723730°	Ds.Bahal, Kec.Portibi, Padang Lawas Utara, North Sumatra	x		80.3	80.3
Bakrie Sumatera Plantations	Sumbertama Nusa Pertiwi	PO1000004101	No	-1.680400°	103.799880°	Ds.Arang Arang, Kec.Kumpeh Ulu,Muaro Jambi, Jambi	x		100.0	100.0
Sungai Bahar Pasifik Utama	Sungai Bahar Pasifik Utama	PO1000004468	No	-1.536200°	103.630570°	Kec.Muara Sebo, Kab.Muaro Jambi, Jambi	x	x	100.0	100.0
Adimulia	Surya Agrolika Reksa (Sei Basau)	PO1000004358	No	-0.136970°	101.390800°	Ds.Sukamaju, Kec. Singingi Hilir, Kuantan Singingi, Riau	x	x	100.0	100.0
Adimulia	Surya Agrolika Reksa (Singingi)	PO1000007629	No	-0.205611°	101.318944°	Sungai Paku, Singingi Hilir, Kuantan Singingi, Riau	x	x	100.0	100.0
Surya Bratasena Plantation	Surya Bratasena (Sei Nilo)	PO1000004159	No	0.151060°	101.975060°	Ds.Palas, Kec.Pangkalan Kuras, Pelalawan, Riau	x	x	0.0	0.0
First Resources	Swadaya Mukti Prakarsa	PO1000004436	No	-1.082883°	110.383450°	Ds.Batu Barat, Kec.Simpang Hilir, Kayong Utara / Ds.Kubing Sandai, Kalimantan Barat		x	100.0	100.0
Swastisiddhi Amagra	Swastisiddhi Amagra (Bina Baru)	PO1000004360	No	0.208950°	101.276080°	Sp.Niba Ds.Bina Baru, Kec.Kampar Kiri Tengah, Kampar, Riau	x	x	100.0	100.0
Swastisiddhi Amagra	Swastisiddhi Amagra (Libo Jaya)	PO1000008269	No	0.947361°	101.096778°	Sam Sam, Kandis, Siak, Riau	x	x	100.0	100.0
Talang Jerinjing Sawit	Talang Jerinjing Sawit	PO1000006181	No	-0.463150°	102.467220°	Ds.Talang Jerinjing, Kec.Rengat Barat, Inhul, Riau	x		0.0	0.0
Kharisma Agro Sejahtera	Tamora Agro Lestari	PO1000004395	No	-0.530470°	101.417180°	Ds.Serosah, Kec.Hulu Kuantan,Kuantan Singingi, Riau	x	x	100.0	100.0
Anglo-Eastern Plantations Plc	Tasik Raja	PO1000004476	No	1.669610°	100.161530°	Ds.Bukit Tujuh, Kec.Torgamba, Lab.Batu Selatan, Sumatera Utara	x		99.8	99.8
Tasma Puja	Tasma Puja (Batang Cenaku)	PO1000007641	No	-0.814667°	102.190000°	Kepayang Sari, Batang Cenaku, Indragiri Hulu, Riau	x		100.0	100.0
Tasma Puja	Tasma Puja (Sei Kuamang)	PO1000004370	No	0.275010°	101.219380°	Sp.Niba Ds.Bina Baru, Kec.Kampar Kiri Tengah, Kampar, Riau	x		100.0	100.0
Kurnia Prima Nastari	TH Indo Plantations (Pom Nyato)	PO1000004356	No	0.131620°	103.154200°	Sp. Kanan Kateman, Km14.5 Desa Tanjung Simpang, Pelangiran, Kab Indragiri Hilir, Riau		x	100.0	100.0
Kurnia Prima Nastari	TH Indo Plantations (Pom Pulau)	PO1000004363	No	0.219720°	103.165560°	Simpang Kanan KM 14.5, Desa Tanjung Simpang , Kec. Pelangiran, Kab. Indragiri Hilir, Riau		x	100.0	100.0
Sago Nauli	Tri Bahtera Srikandi (Anggoli)	PO1000010811	No	1.538639°	98.984611°	Muara Sibuntuon, Sibabangun, Central Tapanuli, North Sumatra	x		0.0	0.0
Sago Nauli	Tri Bahtera Srikandi (Patiluban Mudik)	PO1000008234	No	0.567528°	99.203306°	Patiluban Mudik, Natal, Mandailing Natal, North Sumatra	x		0.0	0.0
Sago Nauli	Tri Bahtera Srikandi (Sago Nauli)	PO1000004386	No	0.466480°	99.370250°	Ds.Tandikek, Kec.Ranto Baek, Madina, North Sumatra	x		99.9	99.9
Tri Bakti Sarimas	Tribakti Sarimas	PO1000004119	No	-0.728200°	101.639900°	Ds.Lubuk Jambi, Kec.Kuantan Mudik, Kuantan Singingi, Riau		x	100.0	100.0
Sin Tek Huat	Trimitra Lestari	PO1000004432	No	-1.068730°	103.165070°	Ds.Tebing Tinggi, Kec.Tungkal Ulu,Tg.Jabung Barat, Jambi	x		100.0	100.0
Usaha Kita Makmur	Usaha Kita Makmur	PO1000004394	No	-0.529770°	101.493050°	Ds.Jake, Kec.Kuantan Tengah, Kab.Kuantan Singingi, Riau	x	x	100.0	100.0
Wira Karya Pramitra	Wira Karya Pramitra	PO1000004198	No	0.543072°	101.253044°	Desa Bencah Kelubi, Kecamatan Tapung, Kabupaten Kampar, Riau	x		100.0	100.0
Yuni Bersaudara Sejahtera	Yuni Bersaudara Sejahtera	PO1000012852	No	-0.026000°	101.190800°	Jl. Raya Lipat Kain - Lubuk Agung, RT 002 RW 003, Dusun I Sei Duek, Kampar Kiri, Kabupaten Kampar, Riau	x	x	100.0	100.0

List of supplying mills (indirect)***

Parent company	Palm Oil Mill	UML ID	RSPO Status	Latitude	Longitude	Address	Palm	Lauric	Palm TtP%	Lauric TtP%
Auto Diesel Radiator	Bayung Agro Sawita	PO1000008407	No	-2.008460°	103.705450°	Bayung Lencir, Kabupaten Musi Banyuasin, Sumatera Selatan		x	-	-
Triputra Agro Persada	Brahma Binabakti	PO1000001619	Yes - MB	-1.346700°	103.327980°	Ds.Bukit Baling, Kec.Sekernan, Muaro Jambi, Jambi		x	-	-
Tudung Agri	Bumi Mekar Tani	PO1000007637	No	-2.494790°	102.874140°	Desa Jadi Mulya, Kecamatan Nibung Kabupaten Musi Rawas Utara, South Sumatra		x	-	-
Citra Koprasindo Tani	Citra Koprasindo Tani	PO1000004111	No	-1.295920°	103.143640°	Ds.Rantau Badak,Kec.Merlung,Tg.Jabung Barat, Jambi		x	-	-
Kurnia Tunggal Nugraha	Erasakti Wiraforestama 1	PO1000004103	No	-1.529470°	103.726250°	Ds.Sakean, Kec.Kumpeh Ulu,Muaro Jambi, Jambi		x	-	-
Kurnia Tunggal Nugraha	Erasakti Wiraforestama 2	PO1000008383	No	-1.528940°	103.637140°	Ds. Talang Duku Seberang (Miaso) 1, Muaro Jambi, Jambi		x	-	-
Kurnia Tunggal Nugraha	Erasakti Wiraforestama 3	PO1000010014	No	-1.518980°	103.636970°	Ds. Talang Duku Seberang (Miaso) 2, Muaro Jambi, Jambi		x	-	-
LG International	Grand Utama Mandiri	PO1000005205	No	0.469850°	111.211970°	Ds. Balai Sepuak , Kec Belitang Hulu , Kab Sekadau, Kalimantan Barat	x	x	-	-
Matahari Kahuripan Indonesia	Katingan Indah Utama	PO1000005155	No	-2.110440°	112.746840°	Ds.Kabuau, Kec.Parenggean, Kotawaringin Timur, Central Kalimantan	x		-	-
Palma Abadi	Kedaton Mulia Primas	PO1000008345	No	-1.907170°	103.013600°	Kel. Durian Luncuk, Kec.Batin XXIV, Batanghari, Jambi		x	-	-
Mitra Agrolika	Mitra Agrolika Sejahtera	PO1000004323	No	-1.962920°	103.615500°	Ds. Muara Bahar, Kec. Bayung Lencir, Kab. Musi Banyuasin, Sumatera Selatan		x	-	-
Palma Abadi	Palma Abadi	PO1000004452	No	-1.321717°	103.265800°	Ds Dusun Mudo, Kec.Merlung,Tg.Jabung Barat, Jambi		x	-	-
Green Global Lestari	Parna Agromas	PO1000004361	No	0.213080°	111.078630°	Ds.Tapang Pulau, Kec.Belitang Hilir, Sakadau, West Kalimantan	x	x	-	-
Persada Alam Jaya	Persada Alam Jaya	PO1000008618	No	-1.043886°	102.887223°	Jalan Lintas Timur KM 192 Desa Suban, Batang Asam, Tanjung Jabung, Jambi		x	-	-
Matahari Kahuripan Indonesia	Produkt Sawitindo Jambi	PO1000004439	No	-1.139180°	103.073650°	Ds.Pelabuhan Dagang, Kec.Tungkal Ulu,Tg.Jabung Barat, Jambi	x		-	-
Rudy Agung Agra Laksana	Rudvagung Agralaksana	PO1000004112	No	-1.276210°	103.248730°	Ds.Dusun Mudo km.73, Ma.Papalik,Tg.Jabung Barat, Jambi		x	-	-
Astra Agro Lestari	Sari Aditya Loka 2	PO1000008403	No	-1.651280°	102.308180°	Ds.Kuamang Kuning, Kec.Pelepat Ilir, Bungo, Jambi		x	-	-
Sejati Palma Sejahtera	Sejati Palma Sejahtera	PO1000004535	No	-2.212230°	103.800120°	Ds.Tampang Baru, Kec.Bayung Lencir, Musi Banyuasin, South Sumatra		x	-	-
Sumber Guna Nabati	Sumber Guna Nabati	PO1000008188	No	-2.006450°	102.492850°	Ds. Bunga Antoi, Kec.Tabir Selatan, Kab Merangin, Jambi		x	-	-
Matahari Kahuripan Indonesia	Surya Inti Sawit Kahuripan	PO1000007634	No	-1.906810°	112.832900°	Ds.Beringin Tunggal Jaya, Kec.Parenggean, Kotawaringin Timur, Central Kalimantan	x		-	-
LG International	Tintin Boyok Sawit Makmur	PO1000004844	No	-0.111480°	110.733570°	Desa Tinting Boyok, Kec. Sekadau Hulu, Kab. Sekadau, Kalimantan Barat	x	x	-	-
Sin Tek Huat	Trimitra Lestari	PO1000004432	No	-1.068730°	103.165070°	Ds.Tebing Tinggi, Kec.Tungkal Ulu,Tg.Jabung Barat, Jambi		x	-	-

List of supplying refineries

Parent company	Refinery	UML ID	RSPO Status	Latitude	Longitude	Address	Palm	Lauric	Palm	Lauric
Kuala Lumpur Kepong Berhad	Adei Plantation and Industry (Mandau) Kernel Crushing Plant		Yes - MB;SG	1.081944°	101.333361°	Tengganau Village, Sub District of Pinggir, District of Bengkalis, Riau		x	0.0	41.0
First Resources	Adhitya Seravakorita		Yes - MB	1.721867°	101.377033°	Bangsai Aceh, District Sungai Sembilan, Dumai, Riau		x	0.0	100.0
Citra Koprasindo Tani	Citra Koprasindo Tani (Kernel Crushing Plant)		No	-1.295920°	103.143640°	Ds.Rantau Badak,Kec.Merlung,Tg.Jabung Barat, Jambi		x	0.0	100.0
Kurnia Tunggal Nugraha	Kurnia Tunggal Nugraha		No	-1.508550°	103.663967°	Talang Duku, Taman Rajo, Muaro Jambi Regency, Jambi 36382, Indonesia		x	0.0	71.2
Wilmar International Ltd	Multimas Nabati Asahan, Kuala Tanjung		Yes - SG;MB	3.369570°	99.441420°	Acces Road Dusun IV, Desa Kuala Tanjung, Kecamatan Sei Suka, Kabupaten Batu Bara, Sumatera Utara, Indonesia	x	x	78.2	73.3
Permata Hijau Group	Pelita Agung Agrindustri (Kernel Crushing Plant)		No	1.427506°	101.187650°	Jl. Lintas Duri-Dumai, Simpang Bangko, Sebangar, Kec. Mandau, Kab. Bengkalis, Riau		x	0.0	52.2
Wilmar International Ltd	Sinar Alam Permai, Jambi		No	-1.485861°	103.675500°	Desa Muara Jambi RT 003 RW 001, Talang Duku, Kecamatan Maro Sebo, Kabupaten Muaro Jambi, Jambi, Indonesia	x		88.6	0.0
Wilmar International Ltd	Sinar Alam Permai, Palembang		Yes - MB	-2.960550°	104.880000°	Jl. Sabar Jaya No. 21 Desa Prajen Kecamatan Banyuasin, Kabupaten Banyuasin 30962, South Sumatra	x	x	85.4	66.2
Wilmar International Ltd	Wilmar Cahaya Indonesia, Pontianak		Yes - MB	0.003720°	109.312070°	Jl. Khatulistiwa KM 4.3 Kelurahan Batu Layang, Kecamatan Pontianak Utara 78244, Pontianak, Indonesia		x	68.9	66.9

List of supplying traders/bulkers

Parent company	Trader/bulker	UML ID	RSPO Status	Latitude	Longitude	Address	Palm	Lauric	Palm TtP%	Lauric TtP%
LG International	Green Global Utama		No				x	x	89.9	89.9
Matahari Kahuripan Indonesia	Sumber Mukti Kahuripan		No				x		100.0	100.0

TOTAL TRACEABLE PALM/LAURIC MILLS (DIRECT)	183	97
TOTAL UNTRACEABLE PALM/LAURIC MILLS (DIRECT)	0	0
TOTAL EXCLUSIVE MILLS	198	
TOTAL WILMAR REFINERIES	3	3
TOTAL THIRD PARTY REFINERIES	0	5
TOTAL TRADERS/BULKERS	2	1

*Considered untraceable

i) Exact supplying mill unknown

ii) Does not meet Wilmar's traceability criteria

**Unknown

*** Indirect mills listed represent mills supplied to Wilmar's third-party refineries, traders and/or bulkers

Wilmar makes no representation or warranty as to the accuracy and completeness of any third party information contained herein. Any third party information obtained from this document, intended for use or inclusion in any other document, should be independently verified prior to its use or inclusion.

Last Updated : 28 Oct 2022



NDPE Implementation Reporting Framework*
PT Wilmar Nabati Indonesia, Pelintung

Wilmar has made significant improvements, which include transparently reporting progress on the implementation of various supply chain initiatives and activities. However, we also recognize there is a need for a clearer and consistent way to measure and communicate NDPE progress. Hence, since 2019, Wilmar has actively participated in the NDPE Implementation Reporting Framework (IRF), which is led by Proforest.

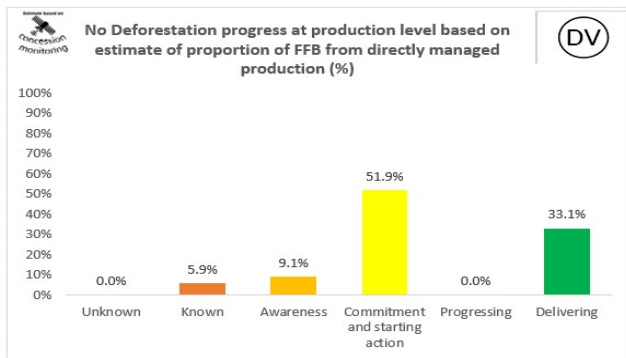
The IRF categorizes supplier mills into various pre-defined categories of progress, with a primary objective to evaluate the mills along the three respective pillars of Deforestation, Peat and Exploitation. The categorization process involves collection of data related to:

- i. Certification status
- ii. Monitoring and verification systems
- iii. Grievances
- iv. Sourcing information
- v. Progress on own estates and third-party supply

For more information on the NDPE Implementation Reporting Framework, please visit https://ndpeirf.files.wordpress.com/2020/05/ndpe-irf_summary.pdf

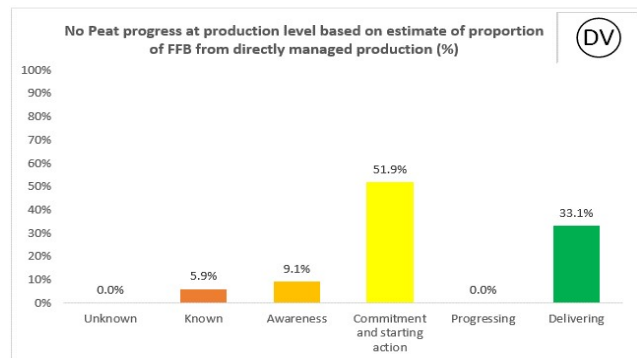
Deforestation progress at production level based on estimate of proportion of FFB from directly managed production

Palm

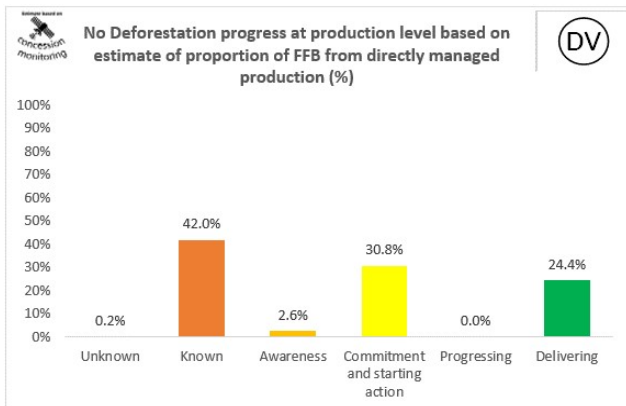


Progress at mill level (peat)

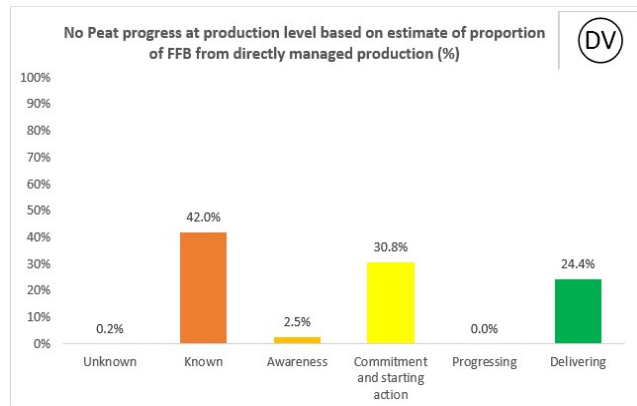
Palm



Lauric



Lauric



*Externally verified by Control Union

*Wilmar reports IRF profiles on an annual basis. These profiles represent data basis FY2021.